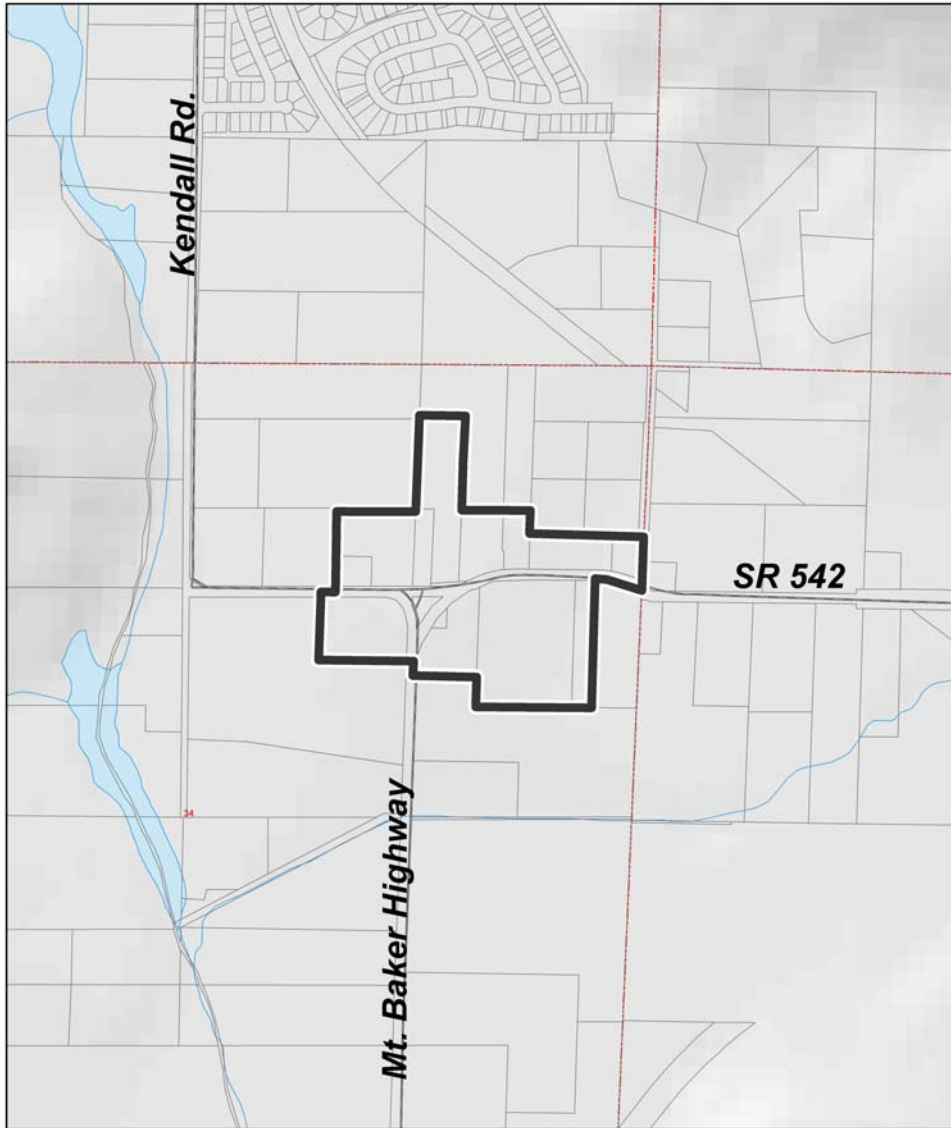


Appendix E Kendall Alternative Maps

Alternative 1



Kendall

 Small Town Comp. Plan Boundary

USE OF WHATCOM COUNTY'S GIS DATA IMPLIES THE USER'S AGREEMENT WITH THE FOLLOWING STATEMENT:
Whatcom County disclaims any warranty of merchantability or warranty of fitness of this map for any particular purpose, either express or implied. No representation or warranty is made concerning the accuracy, currency, completeness or quality of data depicted on this map. Any user of this map assumes all responsibility for use thereof, and further agrees to hold Whatcom County harmless from and against any damages, loss, or liability arising from any use of this map.

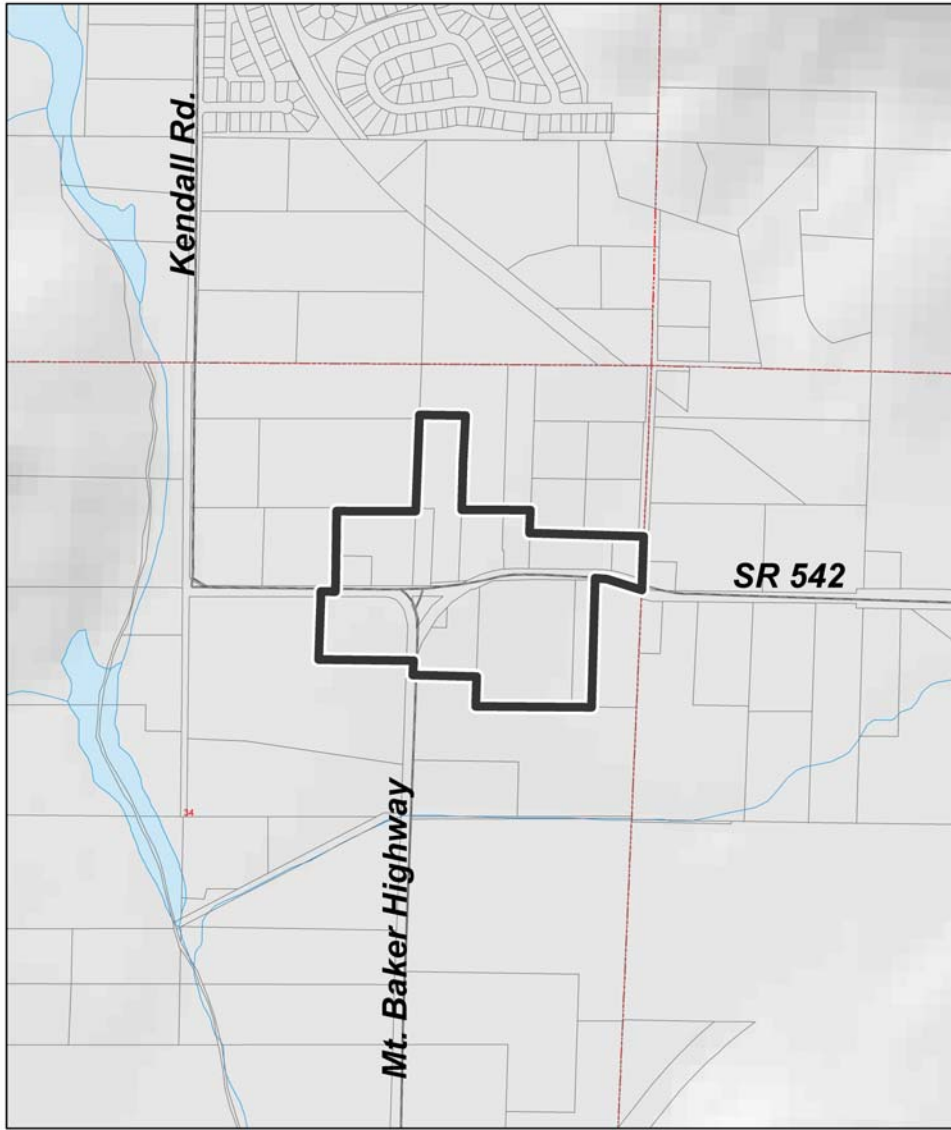


Alternative 2

There is no Kendall map for Alternative 2 because the Small Town Commercial zone is currently within the Urban Growth Area comprehensive plan designation. It is not within a Small Town comprehensive plan designation.

The Kendall map on the following page entitled “Alternative 2 Mitigation” depicts the Small Town Comprehensive Plan designation under this alternative if mitigation were applied to remove the Kendall area from the Columbia Valley UGA, thereby reducing the size of the UGA.

Alternative 2 Mitigation



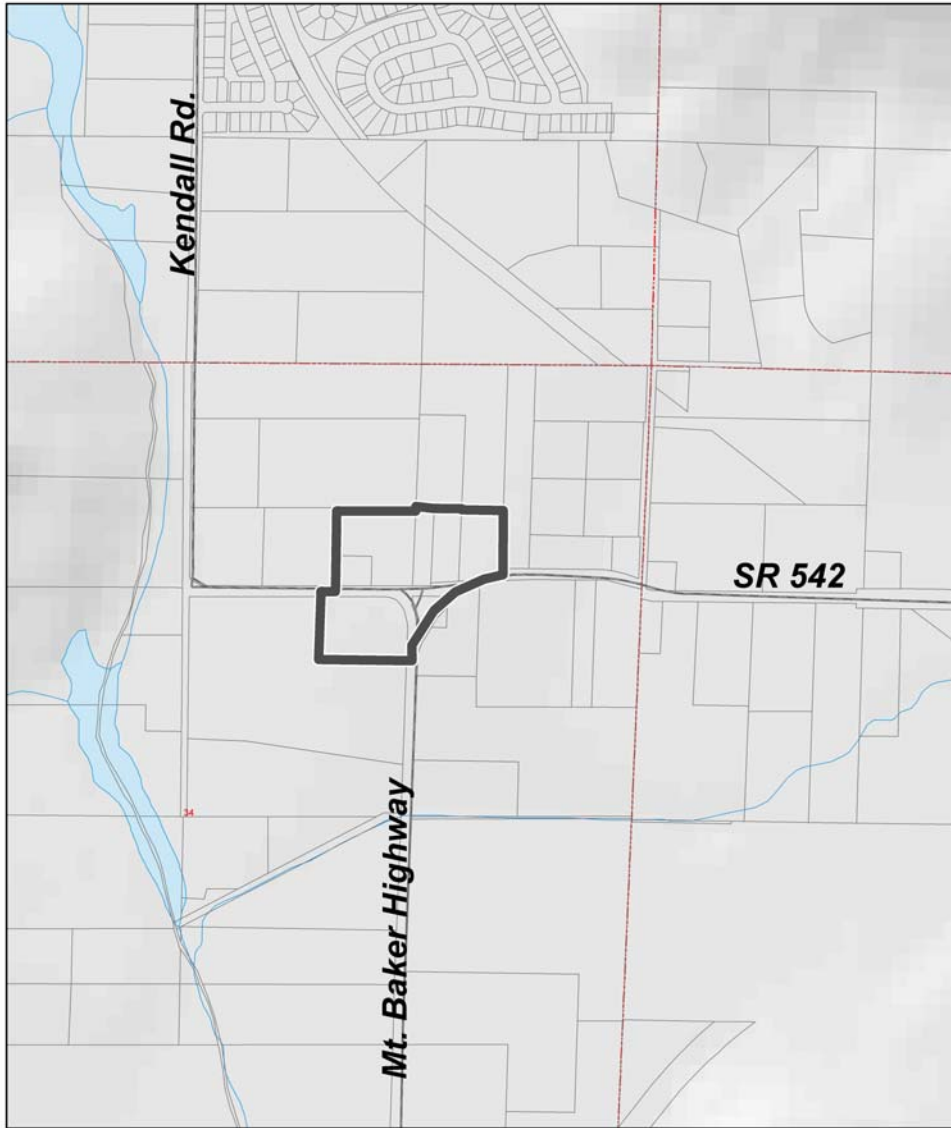
Kendall

 Small Town Comp. Plan Boundary

USE OF WHATCOM COUNTY'S GIS DATA IMPLIES THE USER'S AGREEMENT WITH THE FOLLOWING STATEMENT:
Whatcom County disclaims any warranty of merchantability or warranty of fitness of this map for any particular purpose, either express or implied. No representation or warranty is made concerning the accuracy, currency, completeness or quality of data depicted on this map. Any user of this map assumes all responsibility for use thereof, and further agrees to hold Whatcom County harmless from and against any damages, loss, or liability arising from any use of this map.



Alternative 3



Kendall

 Small Town Comp. Plan Boundary

USE OF WHATCOM COUNTY'S GIS DATA IMPLIES THE USER'S AGREEMENT WITH THE FOLLOWING STATEMENT:
Whatcom County disclaims any warranty of merchantability or warranty of fitness of this map for any particular purpose, either express or implied. No representation or warranty is made concerning the accuracy, currency, completeness or quality of data depicted on this map. Any user of this map assumes all responsibility for use thereof, and further agrees to hold Whatcom County harmless from and against any damages, loss, or liability arising from any use of this map.

