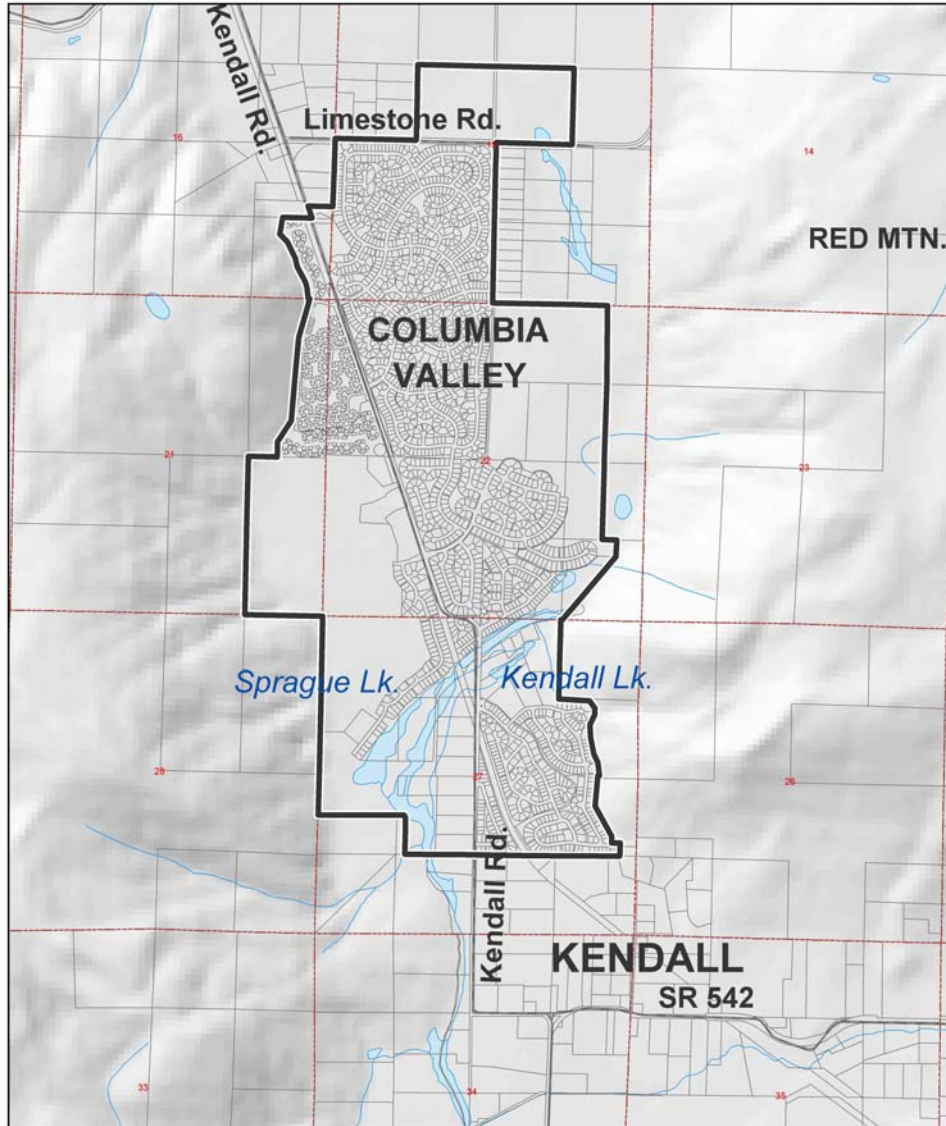


# Appendix B Columbia Valley Alternative Maps

Alternative 1

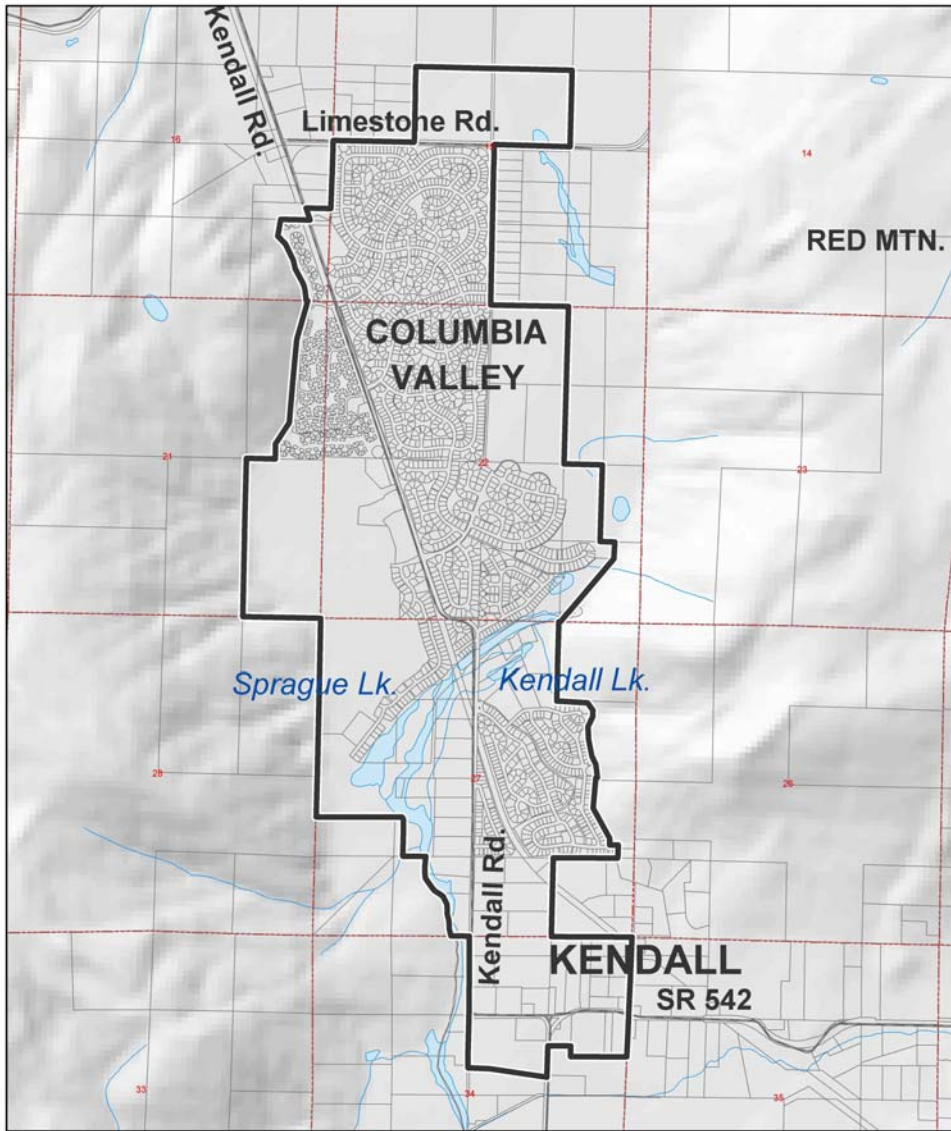


Columbia Valley  
Urban Growth Area  
Urban Growth Area

USE OF WHATCOM COUNTY'S GIS DATA IMPLIES THE USER'S AGREEMENT WITH THE FOLLOWING STATEMENT:  
Whatcom County disclaims any warranty of merchantability or warranty of fitness of this map for any particular purpose, either express or implied. No representation or warranty is made concerning the accuracy, currency, completeness or quality of data depicted on this map. Any user of this map assumes all responsibility for use thereof, and further agrees to hold Whatcom County harmless from and against any damages, loss, or liability arising from any use of this map.




# Alternative 2



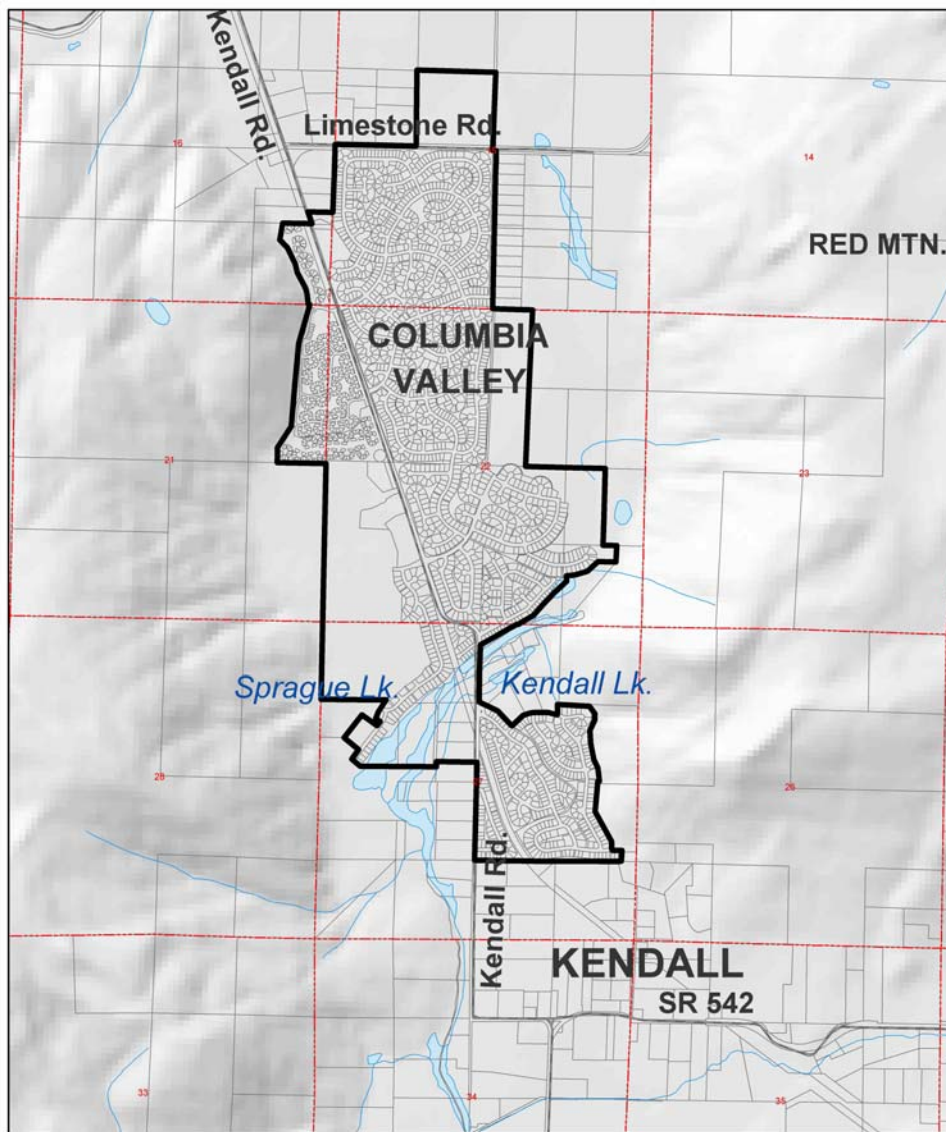
Columbia Valley  
Urban Growth Area

 Urban Growth Area

USE OF WHATCOM COUNTY'S GIS DATA IMPLIES THE USER'S AGREEMENT WITH THE FOLLOWING STATEMENT:  
Whatcom County disclaims any warranty of merchantability or warranty of fitness of this map for any particular purpose, either express or implied. No representation or warranty is made concerning the accuracy, currency, completeness or quality of data depicted on this map. Any user of this map assumes all responsibility for use thereof, and further agrees to hold Whatcom County harmless from and against any damages, loss, or liability arising from any use of this map.




# Alternative 2 Mitigation



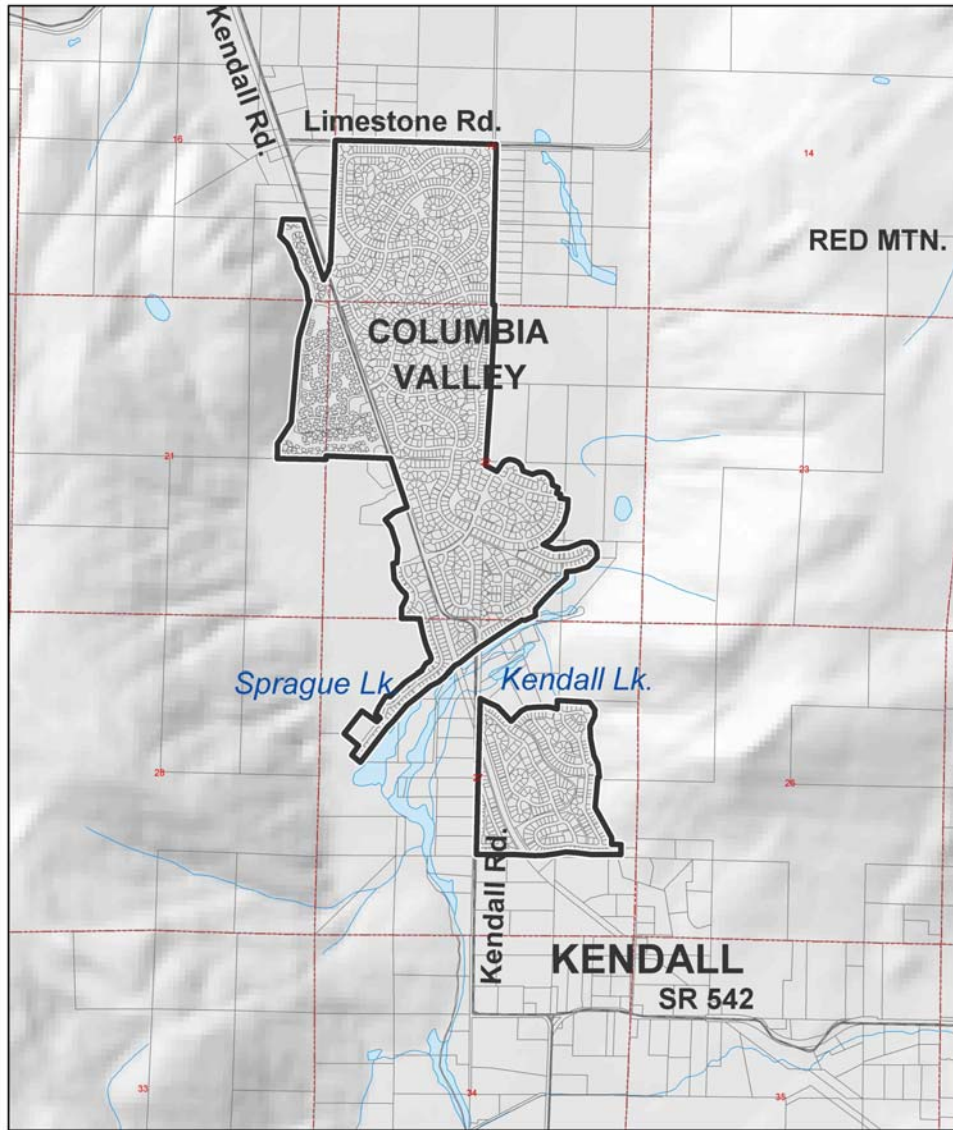
## Columbia Valley Reduced Urban Growth Area

 Urban Growth Area


USE OF WHATCOM COUNTY'S GIS DATA IMPLIES THE USER'S AGREEMENT WITH THE FOLLOWING STATEMENT:  
Whatcom County disclaims any warranty of MERCHANTABILITY or FITNESS FOR A PARTICULAR PURPOSE, either expressed or implied. No representation or warranty is made concerning the accuracy, completeness or quality of data supplied on this map. The user of this map assumes all responsibility for use thereof and agrees to hold Whatcom County harmless from and against any damages, loss, or liability arising from any use of this map.



# Alternative 3



## Columbia Valley LAMIRD

 Limited Area of More Intensive Rural Development (LAMIRD)

USE OF WHATCOM COUNTY'S GIS DATA IMPLIES THE USER'S AGREEMENT WITH THE FOLLOWING STATEMENT:  
Whatcom County disclaims any warranty of merchantability or warranty of fitness of this map for any particular purpose, either express or implied. No representation or warranty is made concerning the accuracy, currency, completeness or quality of data depicted on this map. Any user of this map assumes all responsibility for use thereof, and further agrees to hold Whatcom County harmless from and against any damages, loss, or liability arising from any use of this map.

