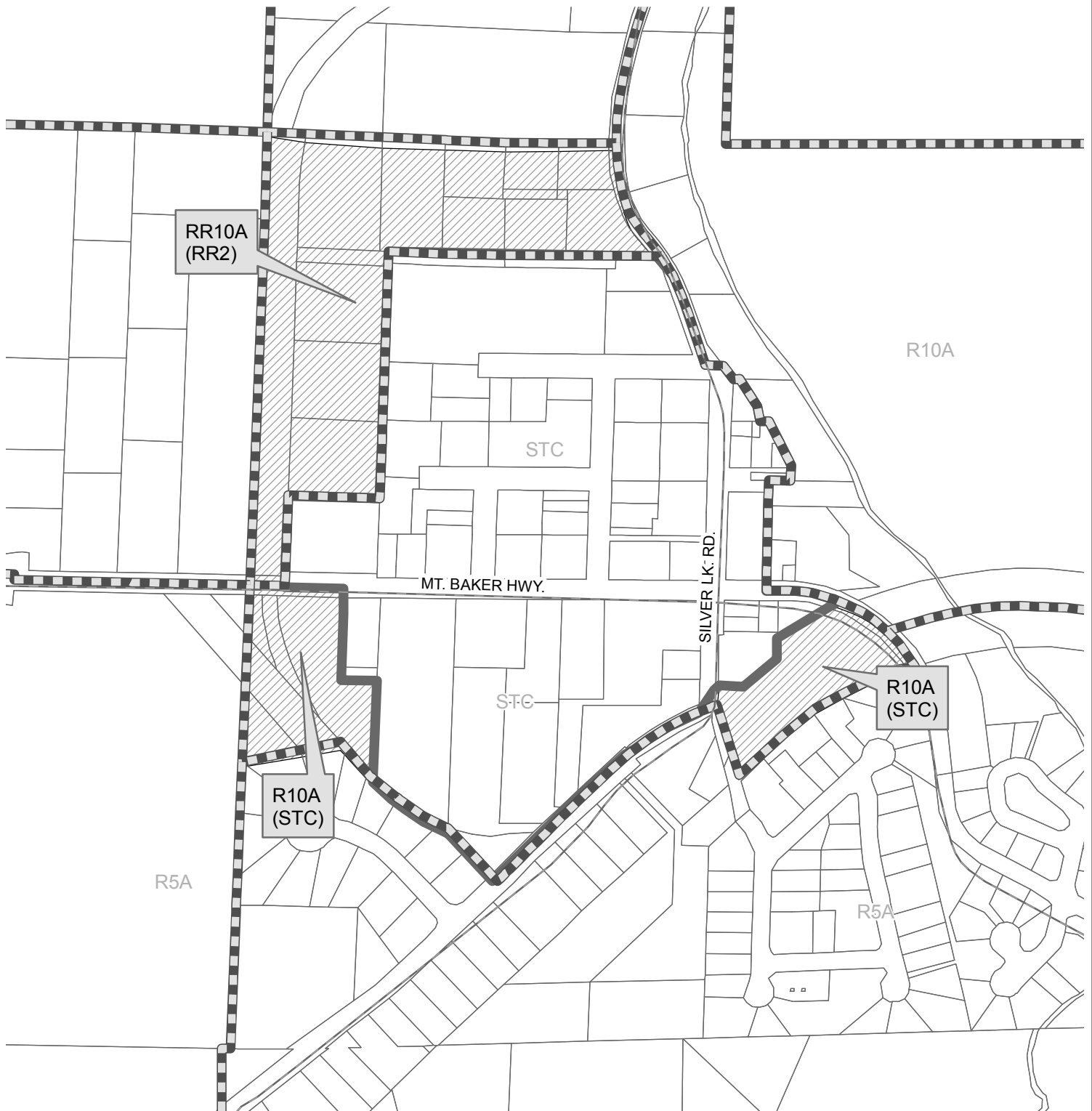




Maple Falls




File #: PLN2009-00011

Proposed Rezoning

 Existing Zoning Boundary

 Proposed Zoning Boundary

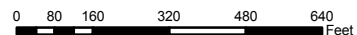
 Proposed Rezone Area

Proposed Zoning - RR10A (not in parentheses)

Existing Zoning - (GC)

USE OF WHATCOM COUNTY'S GIS DATA IMPLIES THE USER'S AGREEMENT WITH THE FOLLOWING STATEMENT:

Whatcom County disclaims any warranty of merchantability or warranty of fitness of this map for any particular purpose, either express or implied. No representation or warranty is made concerning the accuracy, currency, completeness or quality of data depicted on this map. Any user of this map assumes all responsibility for use thereof, and further agrees to hold Whatcom County harmless from and against any damage, loss, or liability arising from any use of this map.



June 26, 2009 by map