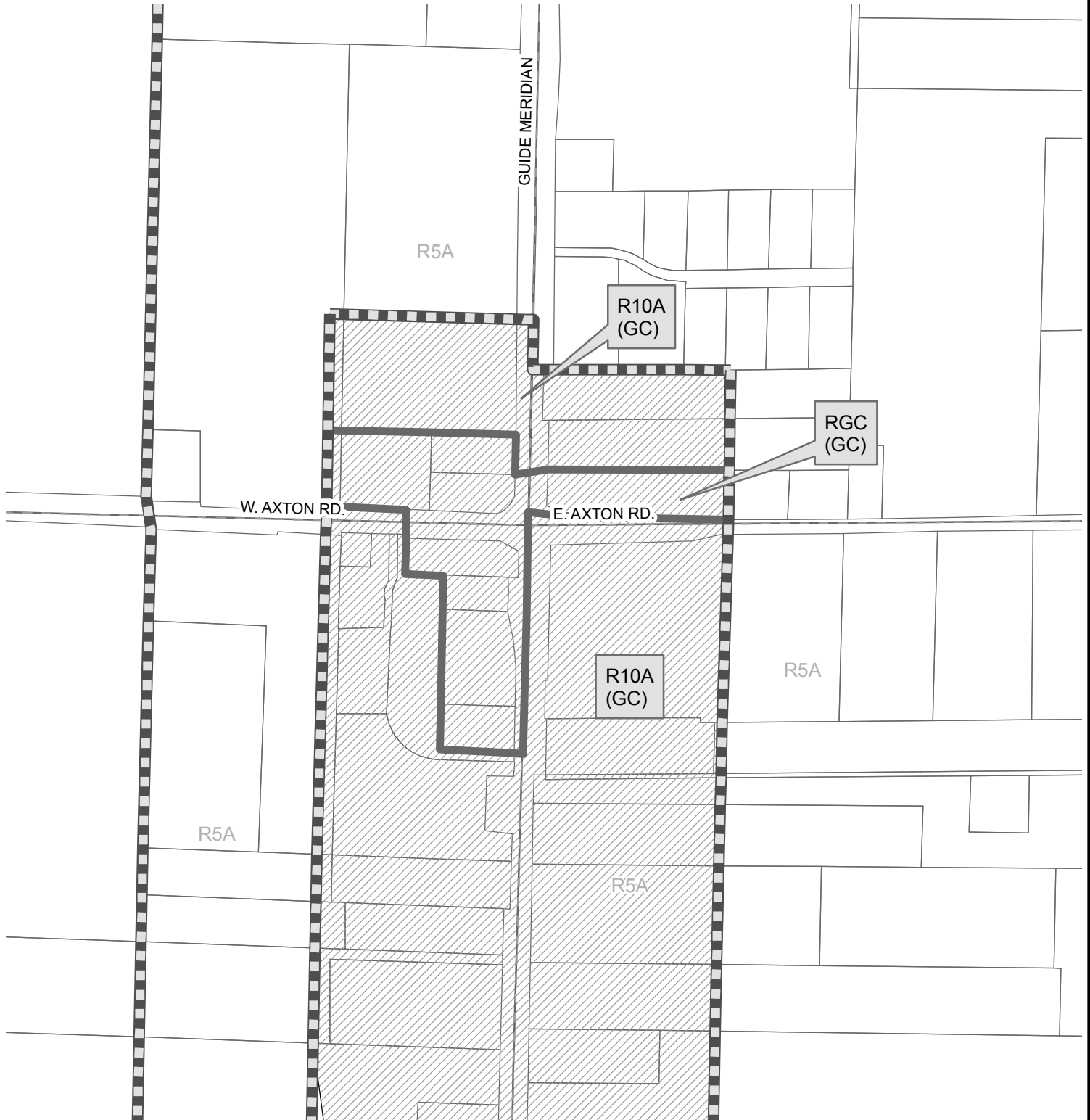





Axton & Guide Meridian



File #: PLN2009-00011

Proposed Rezoning

-  Existing Zoning Boundary
-  Proposed Zoning Boundary
-  Proposed Rezone Area
- Proposed Zoning - RR10A (not in parentheses)
- Existing Zoning - (GC)

USE OF WHATCOM COUNTY'S GIS DATA IMPLIES THE USER'S AGREEMENT WITH THE FOLLOWING STATEMENT:

Whatcom County disclaims any warranty of merchantability or warranty of fitness of this map for any particular purpose, either express or implied. No representation or warranty is made concerning the accuracy, currency, completeness or quality of data depicted on this map. Any user of this map assumes all responsibility for use thereof, and further agrees to hold Whatcom County harmless from and against any damage, loss, or liability arising from any use of this map.

