

From: Gary Davis
To: Barbara Brenner; BBGUN1010@aol.com; Roxanne Michael
CC: Nadean Hanson
Date: 12/30/2010 12:49 PM
Subject: Re: Vested subdivisions
Attachments: PointRobertsPlats.pdf; KendallPlats.pdf

Attached are maps with a note for each subdivision application location.
Gary

>>> <BBGUN1010@aol.com> 12/30/2010 10:50 AM >>>
Roxanne,

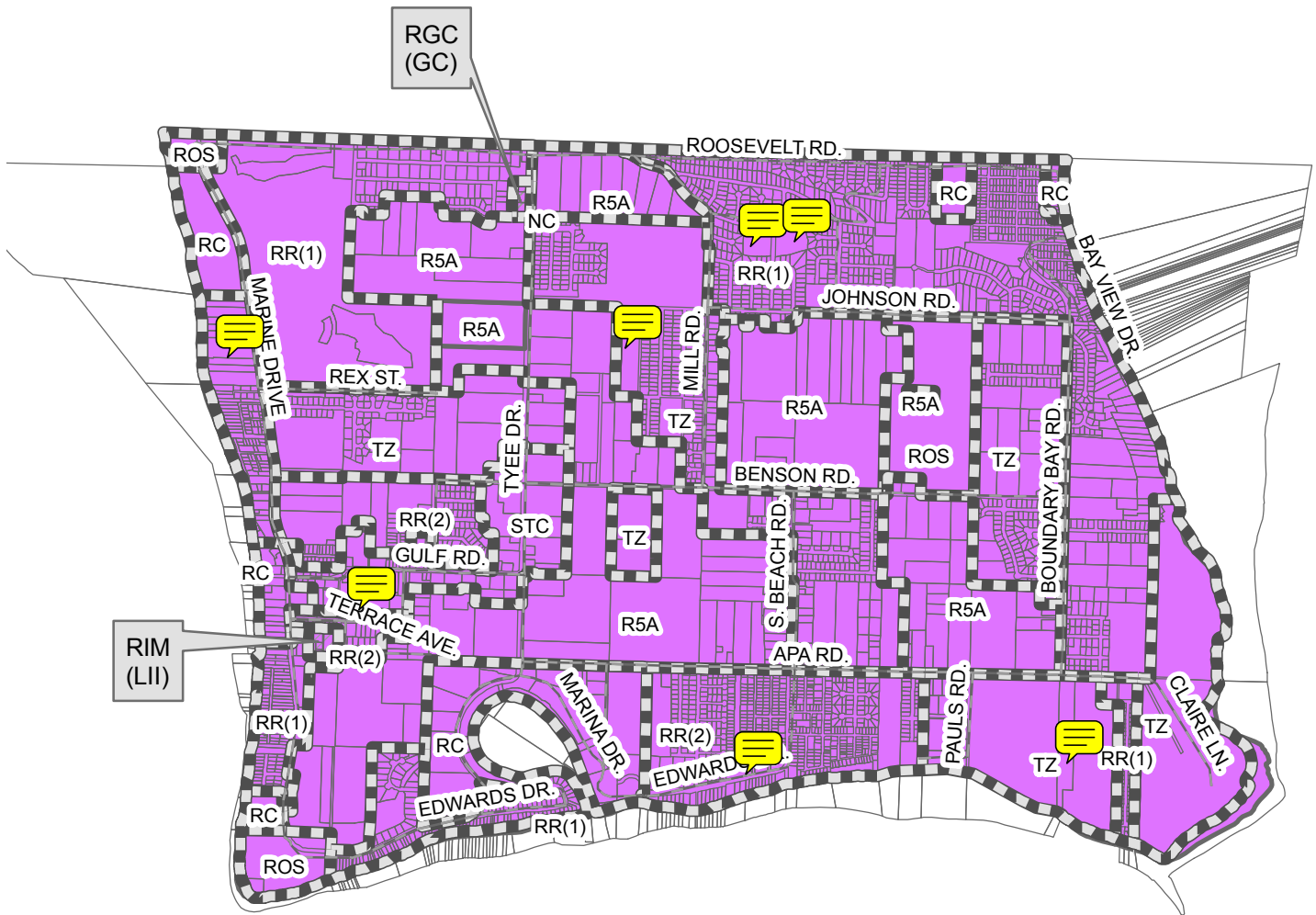
Please don't forget to send me those subdivisions that are vested today.
Thanks.

Please send all correspondence to my county address,
bbrenner@co.whatcom.wa.us (<mailto:bbrenner@co.whatcom.wa.us>) for retention of complete public records.

Thank you.




Barbara Brenner

Pt. Roberts



File #: PLN2009-00011


Proposed Rezoning

-  Existing Zoning Boundary
-  Proposed Rezone Area
-  Proposed Type I Rural Community

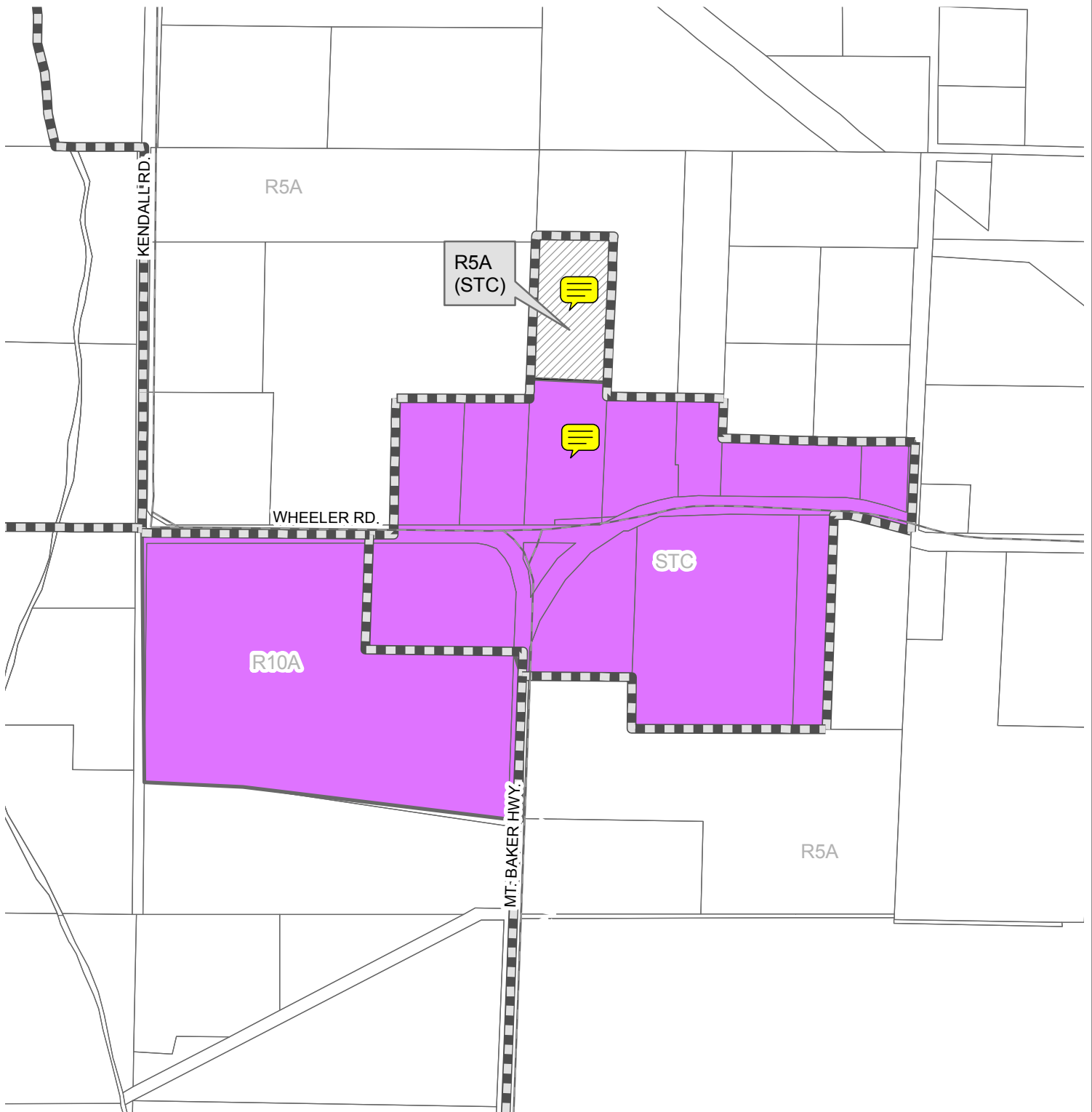
Proposed Zoning - RR10A (not in parentheses)
 Existing Zoning - (RR2)

USE OF WHATCOM COUNTY'S GIS DATA IMPLIES THE USER'S AGREEMENT WITH THE FOLLOWING STATEMENT:




Whatcom County disclaims any warranty of merchantability or warranty of fitness of this map for any particular purpose, either express or implied. No representation or warranty is made concerning the accuracy, currency, completeness or quality of data depicted on this map. Any user of this map assumes all responsibility for use thereof, and further agrees to hold Whatcom County harmless from and against any damage, loss, or liability arising from any use of this map.



Kendall



File #: PLN2009-00011
Proposed Rezoning

-  Existing Zoning Boundary
-  Proposed Rezone Area
-  Proposed Type I Rural Community

Proposed Zoning - RR10A (not in parentheses)
 Existing Zoning - (GC)

USE OF WHATCOM COUNTY'S GIS DATA IMPLIES THE USER'S AGREEMENT WITH THE FOLLOWING STATEMENT:

Whatcom County disclaims any warranty of merchantability or warranty of fitness of this map for any particular purpose, either express or implied. No representation or warranty is made concerning the accuracy, currency, completeness or quality of data depicted on this map. Any user of this map assumes all responsibility for use thereof, and further agrees to hold Whatcom County harmless from and against any damage, loss, or liability arising from any use of this map.

