





MAP #4: INTERSTATE/NORTHWEST RD. PLANNING AREA

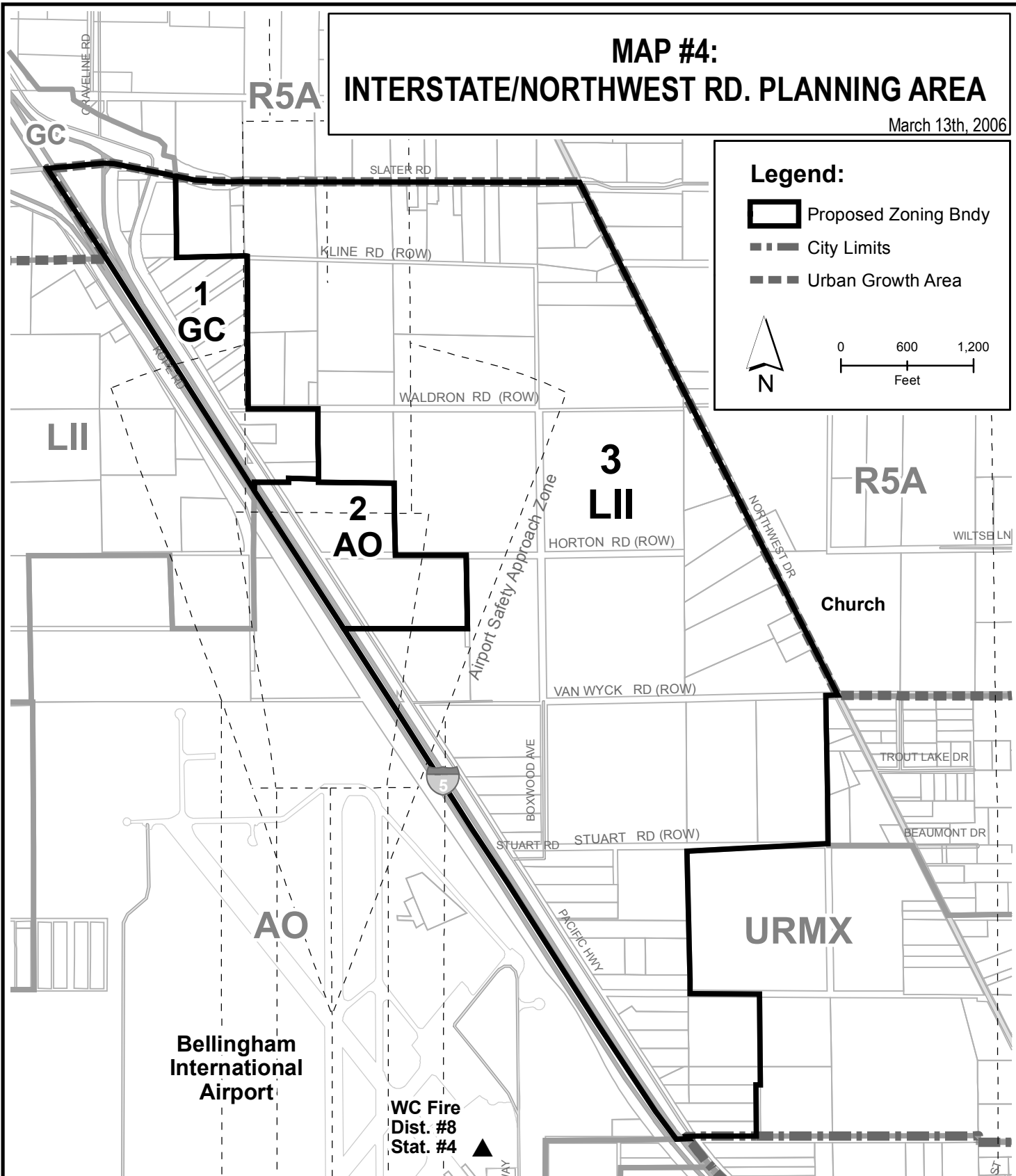
March 13th, 2006

Legend:

-  Proposed Zoning Bndy
-  City Limits
-  Urban Growth Area

 N

0 600 1,200
Feet



Area Number	Total Acres	Existing Zoning Designation	Proposed Zoning Designation	Proposed Housing Units Per Acre	Proposed Lot Size (square feet per housing unit)	Existing Housing Units	New Housing Units Accommodated		Total Existing & Minimum New Housing Units
							Min Units	Max Units	
1	55.9	GC	GC			9	0	0	9
2	36.7	AO	AO			0	0	0	0
3	566.3	LII	LII			28	0	0	28
Totals	659					37	0	0	37