


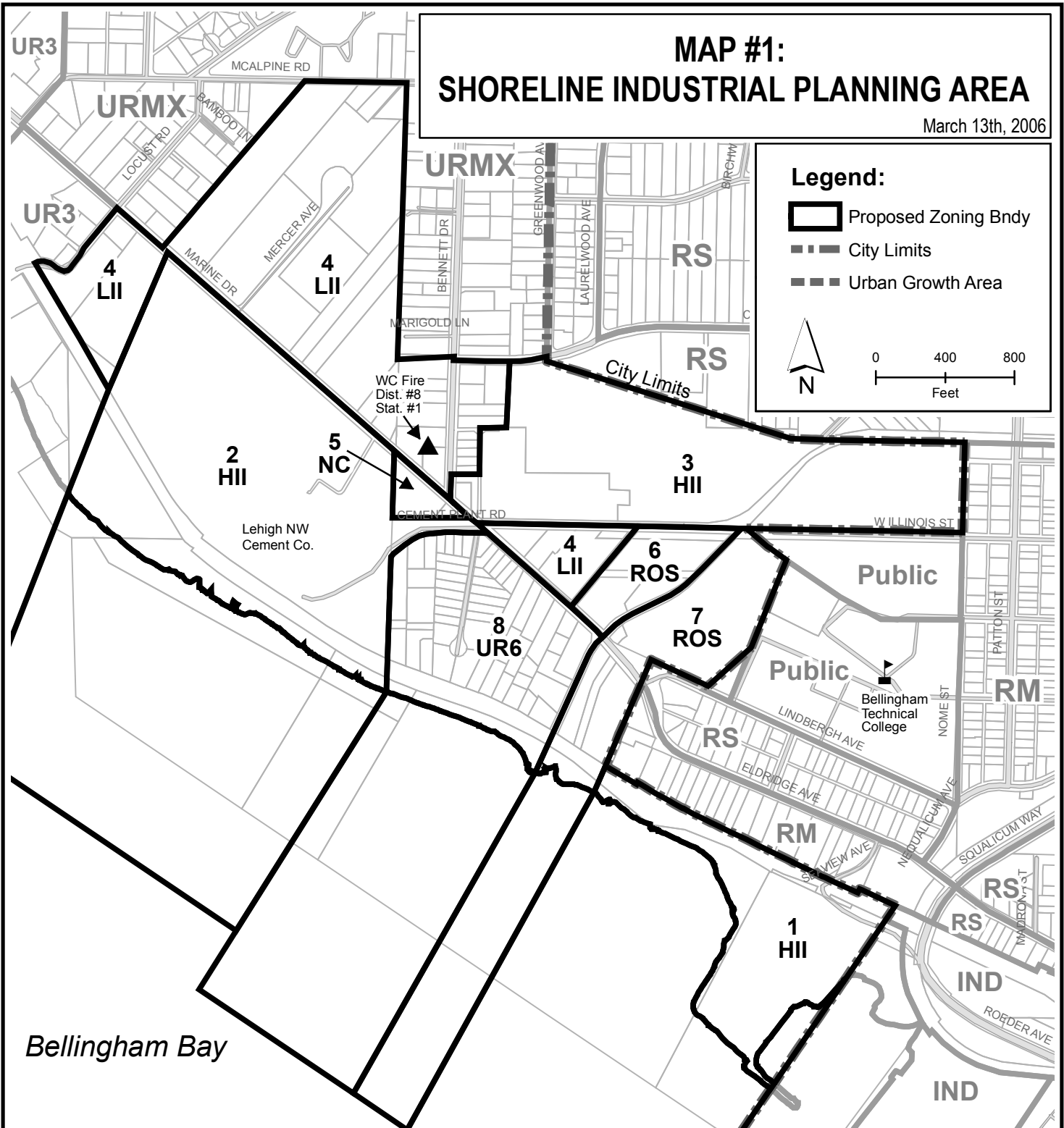
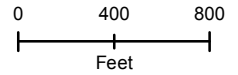


# MAP #1: SHORELINE INDUSTRIAL PLANNING AREA

March 13th, 2006

### Legend:

-  Proposed Zoning Bndy
-  City Limits
-  Urban Growth Area



Area Number	Total Acres	Existing Zoning Designation	Proposed Zoning Designation	Proposed Housing Units Per Acre	Proposed Lot Size (square feet per housing unit)	Existing Housing Units	New Housing Units Accommodated		Total Existing & Minimum New Housing Units
							Min Units	Max Units	
1	22.0	HII	HII			0	0	0	0
2	61.8	HII	HII			0	0	0	0
3	43.1	HII	HII			0	0	0	0
4	57.1	LII	LII			0	0	0	0
5	2.0	NC	NC			0	0	0	0
6	6.7	LII	ROS			0	0	0	0
7	17.0	ROS	ROS			0	0	0	0
8	24.8	UR4	UR6	6	7,260	51	9	9	60
<b>Totals</b>	<b>234</b>					<b>51</b>	<b>9</b>	<b>9</b>	<b>60</b>