


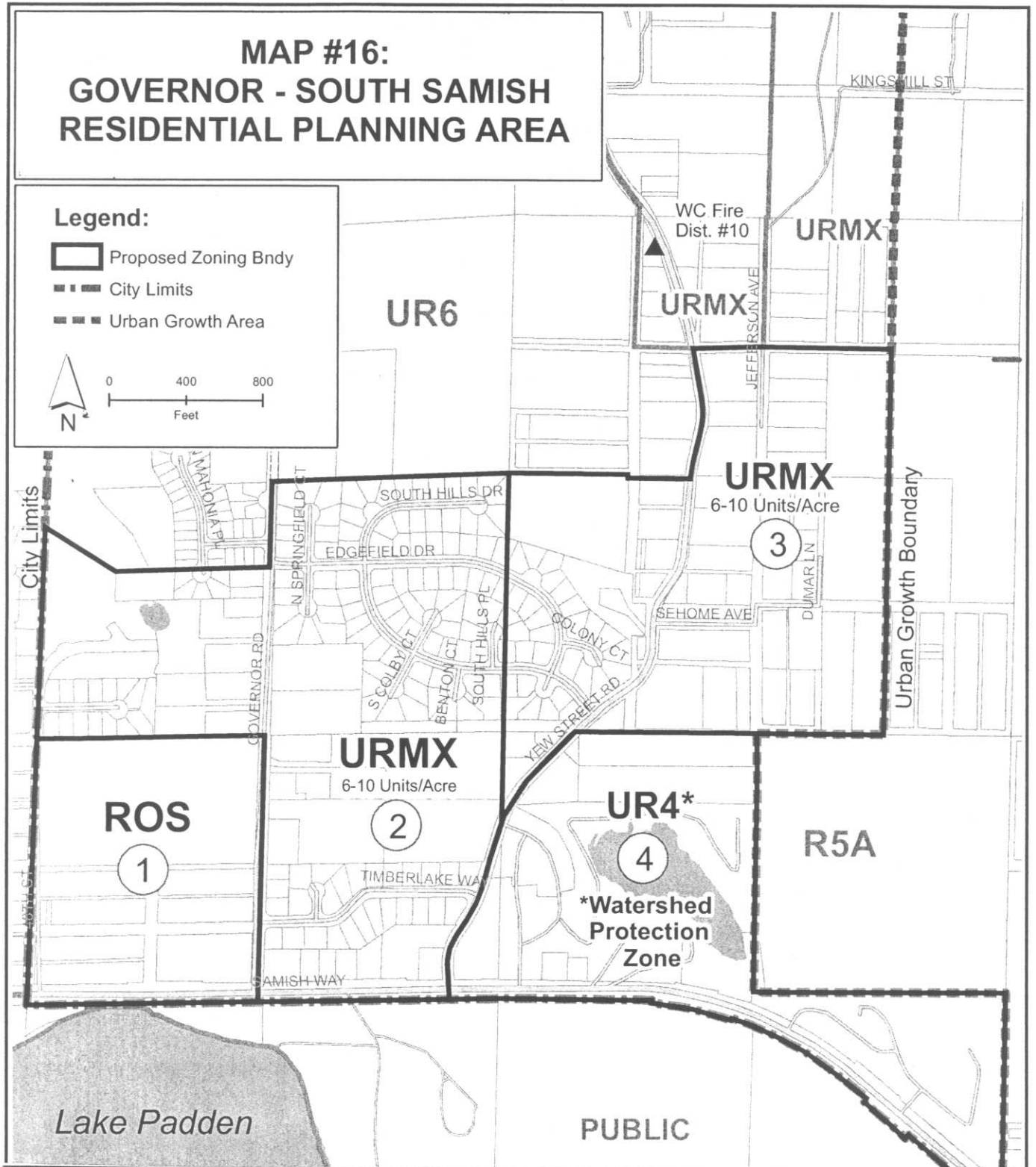
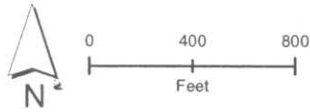


**WHATCOM COUNTY PLANNING COMMISSION'S FINAL UGA ZONING  
RECOMMENDATION-DECEMBER 14, 2006**

**MAP #16:  
GOVERNOR - SOUTH SAMISH  
RESIDENTIAL PLANNING AREA**

**Legend:**

-  Proposed Zoning Bndy
-  City Limits
-  Urban Growth Area



Map Number	Area Number	Total Acres	Existing Zoning Designation	Proposed Zoning Designation	Proposed Housing Units Per Acre	Proposed Lot Size (square feet per housing unit)	Existing Housing Units	New Housing Units Accommodated		Total Existing & Minimum New Housing Units
								Min Units	Max Units	
16	1	38	UR3	ROS	0	0	0	0	0	0
	2	99	UR3	URMX	6 - 10	7,260 - 3,630	182	46	77	228
	3	77	RR2	URMX	6 - 10	7,260 - 3,630	61	53	88	114
	4	63	UR3	UR4	4	10,890	92	11	11	103
<b>Totals</b>		<b>277</b>					<b>335</b>	<b>110</b>	<b>176</b>	<b>445</b>