


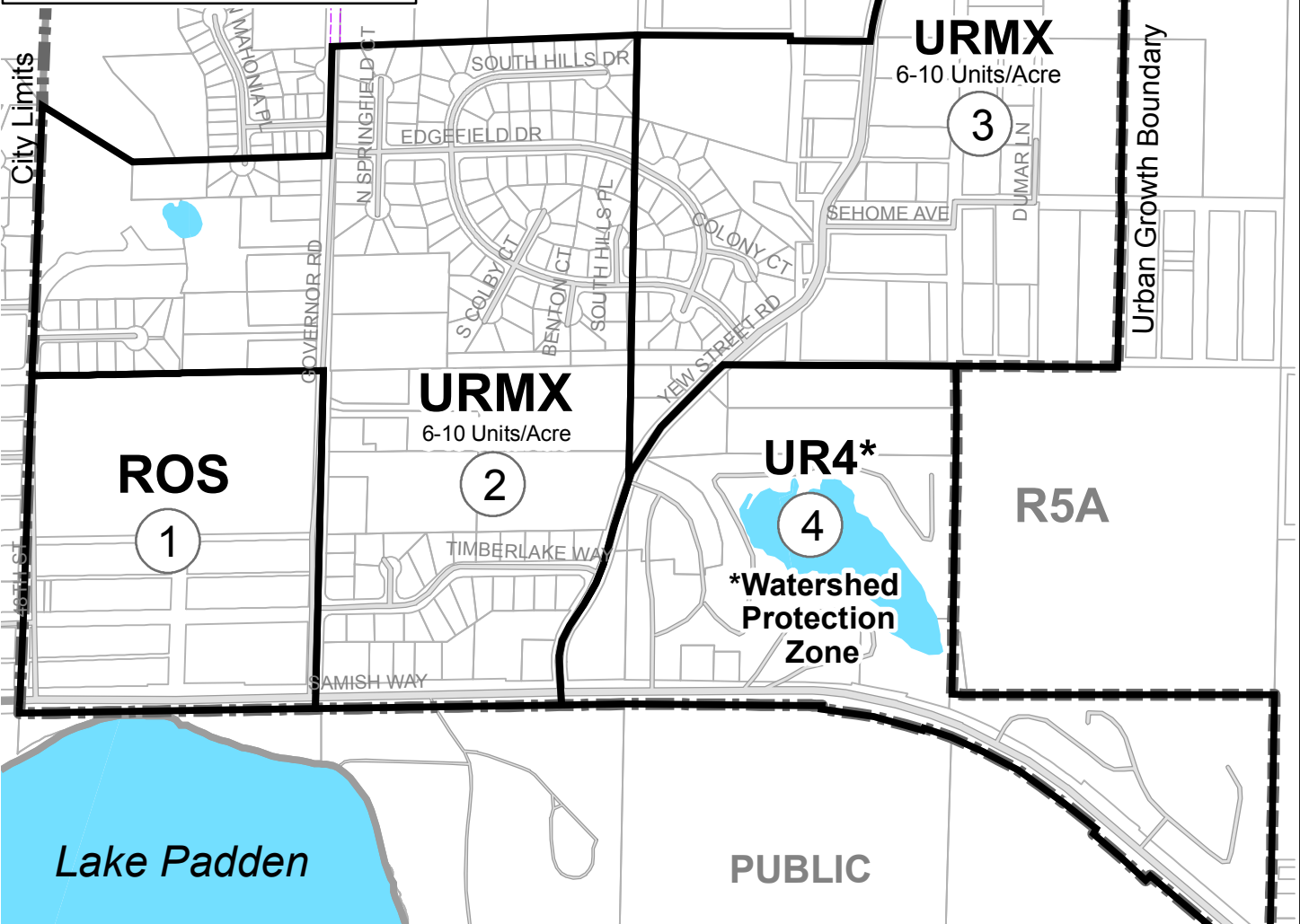
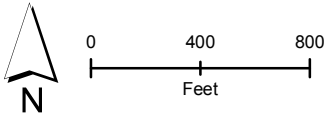


MAP #16: GOVERNOR - SOUTH SAMISH RESIDENTIAL PLANNING AREA

March 13th, 2006

Legend:

-  Proposed Zoning Bndy
-  City Limits
-  Urban Growth Area



Area Number	Total Acres	Existing Zoning Designation	Proposed Zoning Designation	Proposed Housing Units Per Acre	Proposed Lot Size (square feet per housing unit)	Existing Housing Units	New Housing Units Accommodated		Total Existing & Minimum New Housing Units
							Min Units	Max Units	
1	38.0	UR3	ROS	0	0	0	0	0	0
2	99.0	RR3	URMX	6 - 10	7,260 - 3,630	182	35	58	217
3	77.0	RR2	URMX	6 - 10	7,260 - 3,630	61	40	68	101
4	63.0	UR3	UR4	4	10,890	92	8	8	100
Totals	277					335	83	134	418