


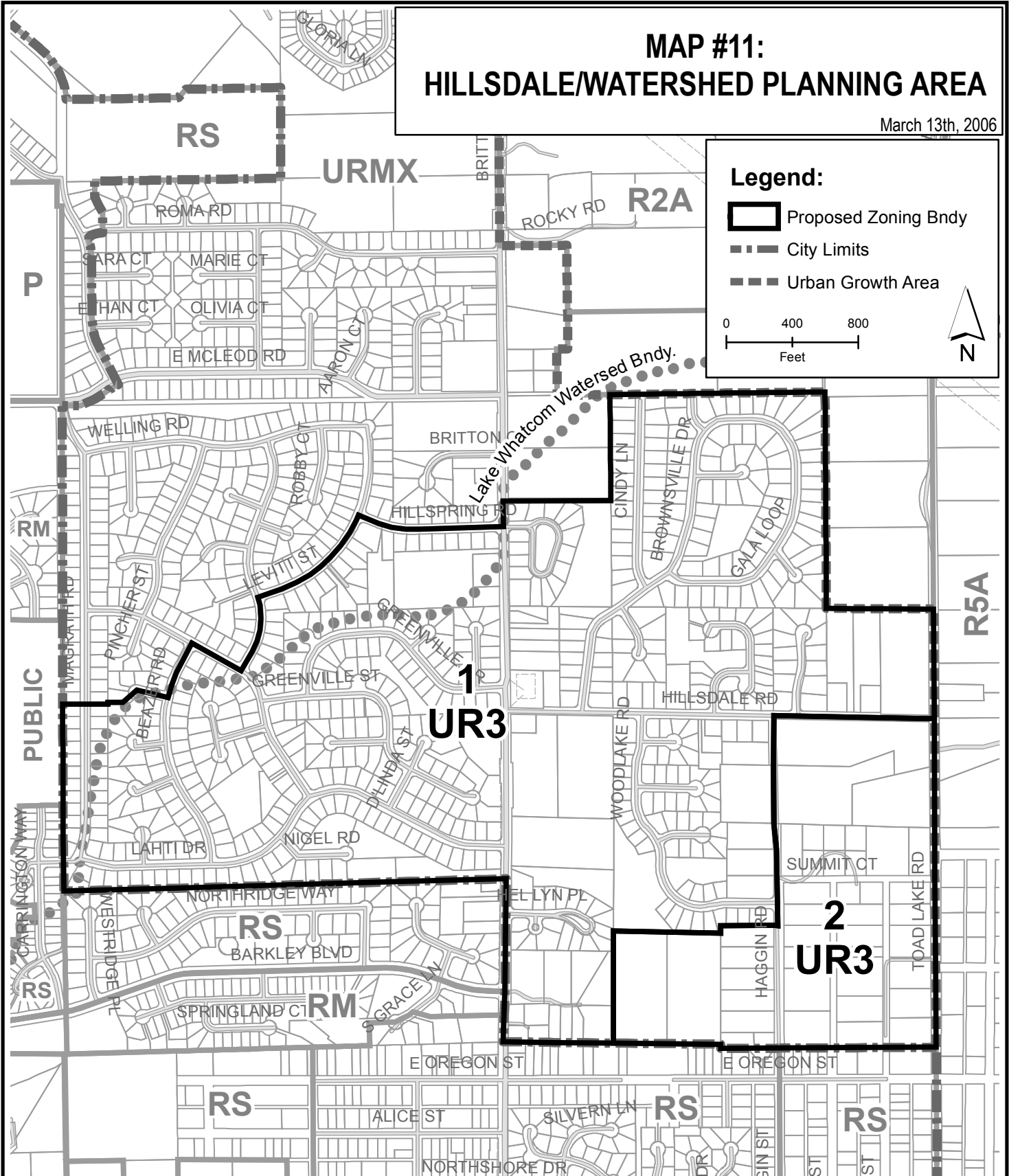
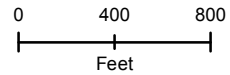


MAP #11: HILLSDALE/WATERSHED PLANNING AREA

March 13th, 2006

Legend:

-  Proposed Zoning Bndy
-  City Limits
-  Urban Growth Area



Area Number	Total Acres	Existing Zoning Designation	Proposed Zoning Designation	Proposed Housing Units Per Acre	Proposed Lot Size (square feet per housing unit)	Existing Housing Units	New Housing Units Accommodated		Total Existing & Minimum New Housing Units
							Min Units	Max Units	
1	251.5	UR3	UR3	3	14,520	582	23	23	605
2	60.4	UR3	UR3	3	14,520	25	5	5	30
Totals	312					607	28	28	635