


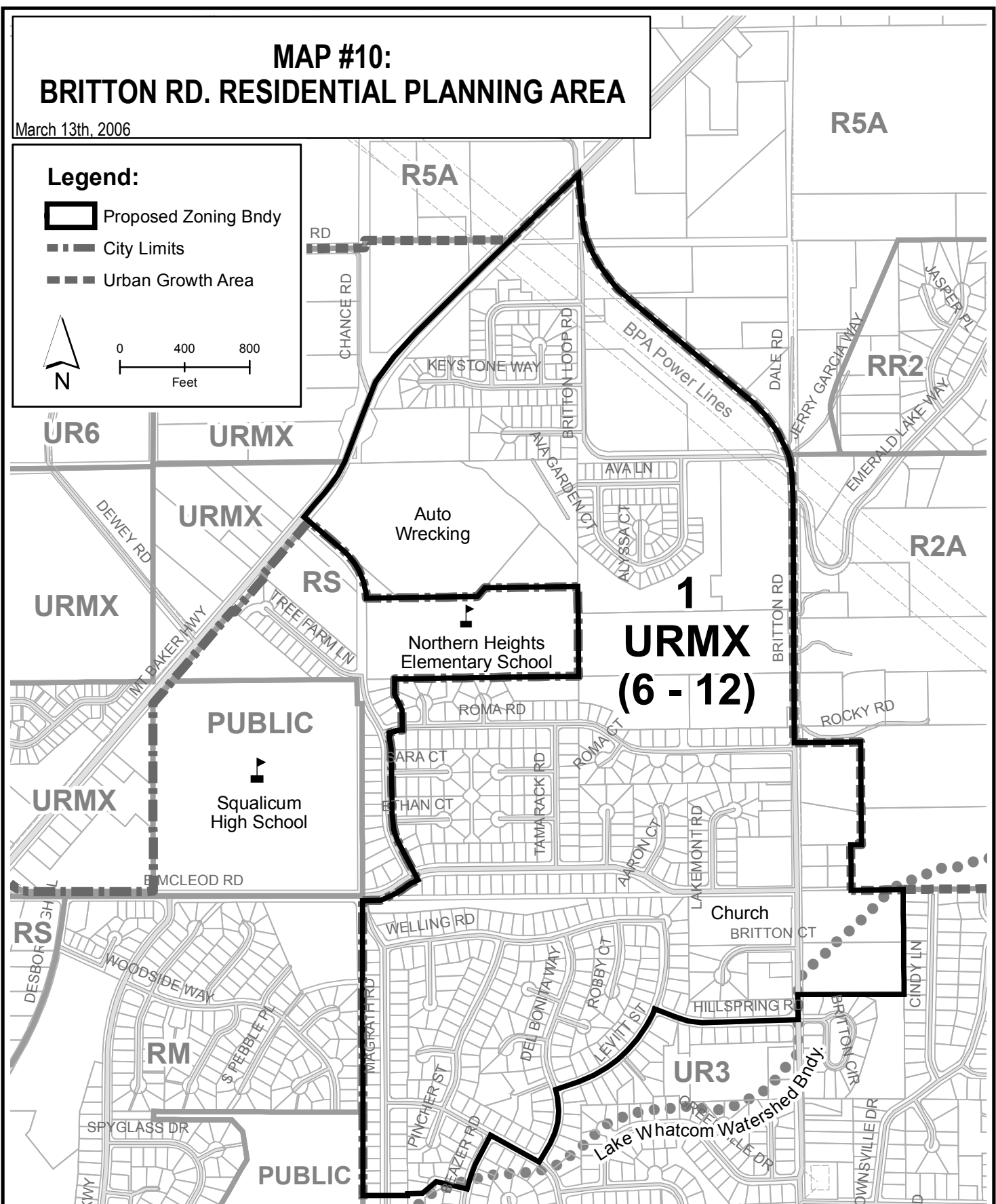
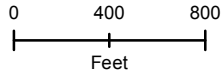


MAP #10: BRITTON RD. RESIDENTIAL PLANNING AREA

March 13th, 2006

Legend:

-  Proposed Zoning Bndy
-  City Limits
-  Urban Growth Area



Area Number	Total Acres	Existing Zoning Designation	Proposed Zoning Designation	Proposed Housing Units Per Acre	Proposed Lot Size (square feet per housing unit)	Existing Housing Units	New Housing Units Accommodated		Total Existing & Minimum New Housing Units
							Min Units	Max Units	
1	291.9	URMX	URMX	6 - 12	7260 - 3630	616	120	242	736