

CLEARANCES	Initial	Date	Date Received in Council Office	Agenda Date	Assigned to:
Inator: Nasser Mansour	NM	11/6/98		11/10/98	Introduction
Division Head:	NM	11/6/98		11/24/98	Public Hearing
Dept. Head: Jeff Monsen	JM	11/6/98			
Prosecutor Dan Gibson	DG	11/6/98			
Purchasing/Budget:					
Executive:	JW	11/6/98			

**SUBJECT:**

Resolution adopting the Whatcom County 1999 Road Construction Program

**ATTACHMENTS:**

Resolution

Related County Contract #:

Should Clerk schedule a hearing: NO /  / YES /  Requested Date: 11/24/98

**MMARY STATEMENT:**

Introduction of 1999 One-Year Road Construction Program

**Ordinance & Resolution Distribution Request**

To keep down our copying costs, indicate only those who must receive a copy after Council action. List names to the right.

ADS Facilities Management	
ADS Finance	
ADS Human Resources	
ADS Info Services	
Assessor	
Auditor	
Cooperative Extension	
District Court	
Executive	
Health	
Hearing Examiner	
Jail	
Juvenile	
Parks	
Planning	
Prosecutor	
Public Works	Jeff Monsen
Sheriff	
Superior Court	
Treasurer	
Other	

**RECOMMENDED ACTION:**

Council approval

**COUNCIL ACTION TAKEN:**

1998 - 399 11/10/98: Introduced  
11/24/98: Approved 7-0, Res. #98-075

Ordinance or Resolution Number  
(this item): **Res. #98-075**

SPONSORED BY: \_\_\_\_\_

PROPOSED BY: Public Works

INTRODUCTION DATE: 11/10/98

RESOLUTION NO. 98-075

ADOPTING THE WHATCOM COUNTY  
1999 ROAD CONSTRUCTION PROGRAM

WHEREAS, pursuant to RCW 36.81.130 and WAC 136-16, the Whatcom County Engineer did file with the Whatcom County Council, a recommended plan for the laying out, construction, maintenance and special maintenance of County roads for the fiscal year of 1999, and

WHEREAS, the Whatcom County Council held a public meeting on the 24th day of November, 1998, and has considered the testimony given as well as the recommended plan; and

WHEREAS, the Whatcom County Council has determined that said plan is necessary as nearly as practicable to the Whatcom County Six-Year Transportation Improvement Program, adopted by Resolution 98-031, June 16, 1998,


NOW, THEREFORE, BE IT RESOLVED that the 1999 Whatcom County Road Construction Program is hereby adopted as shown on the attachment hereto.

BE IT FURTHER RESOLVED that no changes be made in the program without unanimous vote of the Whatcom County Council.

BE IT FURTHER RESOLVED that the Annual Construction Program be filed with the Director of Highways of the State of Washington


APPROVED this 24 day of November, 1998.

ATTEST:




Dana Brown-Davis, County Clerk

WHATCOM COUNTY COUNCIL  
WHATCOM COUNTY, WASHINGTON



Bob Imhof, Council Chair

APPROVED AS TO FORM :



Civil Deputy Prosecuting Attorney

ANNUAL CONSTRUCTION PROGRAM  
WHATCOM COUNTY - 1999

- (7) TYPE OF WORK
- A. Grading & Drainage
  - B. Base & Top Course
  - C. Bitum Surf Treatment
  - D. A.C./P.C.C. Pavement
  - E. Curbs & Gutters
  - F. Sidewalks
  - G. Traffic Facilities
  - H. Paths, Trails, Bikeways
  - I. Bridges
  - J. Ferry Facilities

DAY LABOR COMPUTATION  
 (A) TOTAL CONSTRUCTION PROGRAM - columns (14) + (15)  
 (B) COMPUTED DAY LABOR LIMIT (see back) .....  
 (C) TOTAL DAY LABOR CONSTRUCTION PROGRAM - column (15)  
 (line C must be smaller than line B)  
 IF LINE C AMOUNT IS GREATER THAN LINE B, CHECK BOX

\$8,996.00  
\$1,349.00  
\$198.00

AGENCY ACTION  
 County WHATCOM  
 Date of submittal of  
 Recon. Prog.  
 Date of Environmental  
 Assessment  
 Date of Final Adoption  
 Ordinance/Resolution  
 No.

(1)	(2)	(3)	(4)	(5)	(6)	(7)	(8)	(9)			(11)	ESTIMATED EXPENDITURES (1,000'S)		(15)	(16)
								County Funds (1,000's)	Other Funds Amount (\$1,000)	Project Source		Prelim Engr. 595.10	Right of Way 595.20		
1	1	40830	Yew Street Road	0.90	17	ABDEFH	E	1,623	177	STP(U)	300	300	200	1300	1800
2	2	44140	Park Road	1.50	8	ABD	E	1,000			200	100	700		1000
3	3	15600	Lake Terrrell Road	2.00	7	ABD.	E	178	1342	STP(R)	130	90	1300		1520
4	4	21040	Mountain View Road	0.50	7	ABD	E	157	113	STP(R)	20	40	210		270
5	7	12770	Lummi Shore Road	6.00	8	ABD	I	390	960	DEMO	100	50	1200		1350
6	37	74050	Northwest Drive	2.80	7	ABD	E	50					50		50
7	9	32780	West Badger Road	3.00	7	ABD	E	50					50		50
8	15	46020	Austin Street	0.37	16	ABDEFH	E	20					20		20
9	16	8620	Tyee Drive - Pl. Roberts	0.25	7	ABDEFH	E	420	80	PRGT	40	40	470		550
10	17		Point Roberts - Shoulder widening		H		E	100	50	PATH	15	5	80		100
11	8		Ferry Queing & Terminal Facilities	0.20	7	J	I	210	390	OTHER	60	0	540		600
12	11	88980	Saxon Road Br. #127A	0.15	9	I	I	240	960	BR	50	50	1100		1200
Page / Program Totals:								4438	4072	0	915	575	7020	0	8510

ANNUAL CONSTRUCTION PROGRAM  
WHATCOM COUNTY - 1999

AGENCY ACTION  
County WHATCOM  
Date of submittal of  
Recom. Prog.  
Date of Environmental  
Assessment  
Date of Final Adoption  
Ordinance/Resolution  
No.

- (7) TYPE OF WORK
- A. Grading & Drainage
  - B. Base & Top Course
  - C. Bitum Surf Treatment
  - D. A.C./P.C.C. Pavement
  - E. Curbs & Gutters
  - F. Sidewalks
  - G. Traffic Facilities
  - H. Paths, Trails, Bikeways
  - I. Bridges
  - J. Ferry Facilities

- DAY LABOR COMPUTATION
- (A) TOTAL CONSTRUCTION PROGRAM - columns (14) + (15)
  - (B) COMPUTED DAY LABOR LIMIT (see back)
  - (C) TOTAL DAY LABOR CONSTRUCTION PROGRAM - column (15)
- (line C must be smaller than line B)  
IF LINE C AMOUNT IS GREATER THAN LINE B, CHECK BOX

\$8,996.00  
\$1,349.00  
\$198.00

(1)	(2)	(3)	(4)	(5)	(6)	(7)	(8)	(9)			(10)		(11)	(12)		(13)	(14)		(15)	(16)	
								County Funds (1,000's)	Other Funds Amount (\$1,000)	Project Source	Prelim Engr. 595.10	Right of Way 595.20		Contract	Day Labor		Grand Total ALL 595				
13	12	88840	Wickersham Road Br. #125 Samish River	0.07	9	I	I	4	16	BR							20			20	
14	13	32610	Stein Road Bridge #92 Dakota Creek	0.02	9	I	I	76	234	BR							20		285	310	
15	5	21850	Kickerville Road Rainbow Road to Grandview Road	2.00	7	ABD	E	100									50			100	
16	6	21030	Rainbow Road Mountain View Rd. to Kickerville	1.20	7	ABD	E	30									10		20	30	
17	28	74000	Airport Drive/Alderwood Ave. Bennett Dr. to Marine Dr.	1.00	16	DE	E	200	100	PFP 50 PATH							10		310	350	
18	18	12750	Haxton (overlay) Balch Rd. to Harnden Rd.	2.00	7	D	E	165	385	CAPP							40		500	550	
19	41		Whatcom Connector Yew St. Rd. to Lk. Louise	2.50	16	ABC	I	200									200			200	
20	10	75010 54850	E. Bakerview Rd./James St. Intersection Signalization	0.60	16	ABDG	E	120	200	STP(S)							30		280	320	
21	51	54561	VanWyck Road Easterly from SR 539	0.60	9	ABC	E	20												20	
22	32	35550	Sunrise Road Birch Bay-Lyndon to W. Badger Rd.	2.00	8	D	E	50									20			50	
23	45	46460	Academy Road East end of county Road	0.75	9	ABD	I	50											40	10	50
Page/Program Totals:								1015	985	0	380	155	1435	30	2000						

ANNUAL CONSTRUCTION PROGRAM  
WHATCOM COUNTY - 1999

AGENCY ACTION  
County WHATCOM  
Date of submittal of  
Recom. Prog.  
Date of Environmental  
Assessment  
Date of Final Adoption  
Ordinance/Resolution  
No.

- (7) TYPE OF WORK  
A. Grading & Drainage  
B. Base & Top Course  
C. Blum Surf Treatment  
D. A.C./P.C.C. Pavement  
E. Curbs & Gutters

- F. Sidewalks  
G. Traffic Facilities  
H. Paths, Trails, Bikeways  
I. Bridges  
J. Ferry Facilities

DAY LABOR COMPUTATION  
(A) TOTAL CONSTRUCTION PROGRAM - columns (14) + (15)  
(B) COMPUTED DAY LABOR LIMIT (see back) .....  
(C) TOTAL DAY LABOR CONSTRUCTION PROGRAM - column (15)  
(line C must be smaller than line B)  
IF LINE C AMOUNT IS GREATER THAN LINE B, CHECK BOX

\$8,996.00  
\$1,349.00  
\$198.00

(1) Item#	(2) 6 yr Road Prog. #	(3) Road Log No.	(4) Road/Project Name and Location	(5) Project Length (Miles)	(6) F C U L N A C S T S (See Work Assmt codes)	(7) Type of Work	(8) Envi- ronmen tal	(9) Source of Funds			(12) ESTIMATED EXPENDITURES (1,000'S) Prelim Engr. 595.10	(13) Right of Way 595.20	(14) Construction Contract	(15) Day Labor	(16) Grand Total ALL 595	
								County Funds (1,000's)	Other Funds Amount (\$1,000)	Project Source						
24	44		Seismic Retrofit Bridges Various locations			I	E	40			10		30		40	
25	49		Railroad Crossings a. Hilliard Road			G	E	10	90	STP(S)			85	15	100	
26	50		Right of way Acquisition					50				50			50	
27	53		Specific Site Improvements As prioritized					100	50	PATH	5		145	95	150	
28	52		Gravel Conversions					50	50	PRIV	5		23	25	50	
29	51		Misc. Unanticipated Turn Lanes					50			2		60	33	143	
30	26	12790	Marine Drive Nooksack River to Lummi Shore Drive	1.30		7	ABCD	30	113	RAP		50	60	33	143	
31	15	48010	Lake Louise Road Austin St. to 1.00 mi. southeasterly	1.00		16	ABD	100			50	50			100	
32	39		Bridge Approaches			1	E	10			10				10	
33	42		Grandview NW Pole Connector Grandview Rd. to W. Pole Rd.	1.70		7	ABDI	100			100		343	168	913	
34	43		Slater Connector Northwest Drive easterly to Bellingham city limits	1.00		7	ABD	70			30		40		70	
PAGE/PROGRAM TOTALS:								610	303		0	212	190	343	168	913
GRAND TOTAL:								6063	5360		0	1507	920	8798	198	11423

ANNUAL CONSTRUCTION PROGRAM  
WHATCOM COUNTY - 1999

AGENCY ACTION  
County WHATCOM  
Date of submittal of  
Recom. Prog  
Date of Environmental  
Assessment  
Date of Final Adoption  
Ordinance/Resolution  
No.

- (7) TYPE OF WORK  
 A. Grading & Drainage  
 B. Base & Top Course  
 C. Blum Surf Treatment  
 D. A.C./P.C.C. Pavement  
 E. Cuts & Gutters  
 F. Sidewalks  
 G. Traffic Facilities  
 H. Paths, Trails, Bikeways  
 I. Bridges  
 J. Ferry Facilities

DAY LABOR COMPUTATION  
 (A) TOTAL CONSTRUCTION PROGRAM - columns (14) + (15)  
 (B) COMPUTED DAY LABOR LIMIT (see back) .....  
 (C) TOTAL DAY LABOR CONSTRUCTION PROGRAM - column (15)  
 (line C must be smaller than line B)  
 IF LINE C AMOUNT IS GREATER THAN LINE B, CHECK BOX

\$8,996.00  
 \$1,349.00  
 \$198.00

(1)	(2)	(3)	(4)	(5)	(6)	(7)	(8)	(9)			(10)	(11)	(12)	(13)	(14)	(15)	(16)
								Project Length (Miles)	F C U L N A C S T S	Type of Work (See Work codes)							
ALTERNATE PROJECTS (unfunded)																	
1	46	72570 72350	Curtis Road County Lane to Slater Road	2.30	8			830				50	80	700		830	
2	47	12790 12760 16010	Marine/Kwinai/Lummi Shore Intersection	0.50	7			850				30	20	800		850	
3	25	12790	Marine Drive Bennett Dr. to Locust Ave.	0.50	16			560				20	20	520		560	
4	19	12750	Haxton Way Flood Proofing Red River Vicinity	0.60	7			1050				80	40	930		1050	
5	24	26190	Lincoln Road Shintalar Rd to Blaine Rd (SR 548)	2.00	7			1300				50	100	1150		1300	
6	48	16010	Kwina Road Haxton Way to Lummi Shore Road	1.20	7			620				20	20	580		620	
7	14	44120	Lake Whatcom Blvd. Rocky Ridge to Lake Louise Road	1.65	17							30	70			100	
8	20	20350	Dayton Harbor Road Harborview Rd. to Blaine Rd.	0.80	7			500				30	40	430		500	
9	59	70160	West Laurel Road Old Guide Road to SR 539	0.50	8			510				20	20	470		510	