

CLEARANCES	Initial	Date	Date Received in Council Office:	Agenda date	Assigned to:
Originator: Public Engineering	ERH	9/97	RECEIVED SEP 3 1997 WHATCOM COUNTY COUNCIL	9/9/97	Council
Division Head:					
Dept. Head: Jeff Monsen	Jm	8/29/97			
Prosecutor:	KrF	8/29/97			
Purchasing/Budget:					
Executive:	PN	9-2-97			

SUBJECT: Resolution scheduling a public hearing in the matter of creating a Flood Control Zone District Sub-Zone in the Acme/VanZandt area.

- ATTACHMENTS:**
1. Cover letter
 2. Resolution

SUMMARY STATEMENT: *Please complete sections of box as appropriate & explain the item below.*

Related County contract #:	Should Clerk schedule a hearing? NO <input checked="" type="checkbox"/> / YES / / Requested date:
Amount budgeted for this item/project:	Is it (or will it be) within budget? YES / / NO / / (Please explain below)
Budget line item number(s):	

SUMMARY: RCW 86.15.025 authorizes the Division of the County-wide Flood Control Zone District into separately designated sub-zones, and authorizes the establishment of such sub-zones by Resolution of the Council. Residents of the area have requested the creation of a Flood Control sub-zone district and the Flood Control Zone District Advisory Committee has officially endorsed formation of said sub-zone. This Resolution will schedule a public hearing to consider establishment of said sub-zone.

ORIGINATOR'S RECOMMENDED ACTION: Recommend approval

COMMITTEE ACTION TAKEN:

COUNCIL ACTION TAKEN:

1997 - 313 9/9/97: Approved 7 - 0. Res. #97-055

\\users\mpickens\wpfiles\river\sumas.ab

Related File ~~Number~~ or Resolution Number (this item only):

Res. # 97-055

1 SPONSORED BY: Public Works, Engineering
2 PROPOSED BY: Edwin R. Henken
3 INTRODUCTION DATE: 9/9/97

1 RESOLUTION NO. 97-055

2 SCHEDULING A PUBLIC HEARING CONCERNING
3 THE ESTABLISHMENT OF A FLOOD CONTROL ZONE DISTRICT SUB-ZONE

4 WHEREAS, RCW 86.15.025 authorizes the division of the County-wide Flood Control
5 Zone District into separately designated sub-zones; and

6 WHEREAS, the draft Comprehensive Flood Hazard Management Plan for the Lower
7 Nooksack River recommends the formation of sub-zones in certain reaches and flood areas, and

8 WHEREAS, residents of the Acme/VanZandt area have requested the formation of such
9 a sub-zone; and


10 WHEREAS, a map and legal description of said Acme/VanZandt sub zone is included
11 in this Resolution as Attached Exhibit "A".


12 NOW, THEREFORE, BE IT RESOLVED, a Public Hearing to consider the
13 establishment of a sub-zone will be held at the September 23 regular County Council Meeting
14 or at a later date.

15 ADOPTED this 9 day of September 1997.

16 ATTEST:

17 WHATCOM COUNTY COUNCIL
WHATCOM COUNTY, WASHINGTON

18 
19 Dana Brown-Davis, Council Clerk

20 
L. Ward Nelson, Council Chair

21 APPROVED AS TO FORM:


22 
Civil Deputy Prosecutor

EXHIBIT "A"

MAP AND LEGAL DESCRIPTION

ACME / VAN ZANDT SUB-ZONE

ACME / VAN ZANDT FLOOD CONTROL SUBZONE
LEGAL DESCRIPTION

A subzone district comprised of all or part of sections 7, 8, 9, 10, 15, 16, 17, 18, 19, 20, 21, 22, 27, 28, 29, 30, 31, 32, 33, 34 and 35 of Township 38 North, Range 5 East of W.M.

AND all or part of sections 12, 13, 14, 23, 24, 25, 26, 35 and 36 of Township 38 North, Range 4 East of W.M.

AND all or part of sections 1, 2, 11, 12, 13 of Township 37 North, Range 4 East of W.M.

AND all or part of sections 2, 3, 4, 5, 6, 7, 8, 9, 10, 15, 16, 17, 18, 21, 22, 23, 24, 26 and 27 of Township 37 North, Range 5 East of W.M.

The perimeter of said subzone more particularly described as follows:

commencing at the Southwest corner of section 13, said T37N, R4E, and being the true point of beginning; thence North one mile, to the Southeast corner of section 11, T37N, R4E; thence West 3/4 of a mile, to the Southwest corner of the Southeast one quarter of the Southwest one quarter of said section 11; thence North one mile to the Southwest corner of the Southeast quarter of the Southwest quarter of section 2, T37N, R4E; thence East 1/4 mile, to the South quarter corner of said section 2; thence North 3 miles to the South quarter corner of section 23, T38N, R4E; thence West one-half mile to the Southwest corner of said section 23; thence North 2 miles to the Northwest corner of section 14, T38N, R4E; thence East one mile to the Southwest corner of section 12, T38N, R4E; thence North one-half mile, to the West quarter corner of said section 12; thence East one-half mile to the center of said section 12; thence North one-half mile to the North quarter corner of section 12; thence East, 4 miles, to the North quarter corner of section 10, T38N, R5E; thence South, 4 miles to the North quarter corner of section 34, T38N, R5E; thence East 1 1/2 miles to the Northeast corner of section 35, T38N, R5E; thence South, 2 miles, to the Northeast corner of section 11; T37N, R5E; thence West, one mile, to the Northwest corner of said section 11; thence South, 2 miles, to the Northwest corner of section 23, T37N, R5E; thence East, 2 miles, to the Northeast corner of section 24, T37N, R5E; thence South one mile to the Southeast corner of said section 24; thence West one mile, to the Southwest corner of said section 24; thence South, one mile, to the Southeast corner of section 26, T37N, R5E; thence West, 2 miles, to the Southwest corner of section 27, T37N, R5E; thence North, one mile to the Northwest corner of said section 27; thence West, one mile, to the Northwest corner of section 28, T37N, R5E; thence North, one mile, to the Northeast corner of section 20, T37N, R5E; thence West 1/4 mile, more or less, along the Saxon Road, to the Lay Road; thence North, 1500 feet, more or less along the Lay Road to the Maleng Road; thence West, 1/4 mile, more or less, along the Maleng Road, to State Route 9; thence Northerly, along SR9, 1/4 mile, more or less, to the East-West centerline of section 17, T37N, R5E; thence West, one-half mile, more or less, to the West quarter corner of said section 17; thence South, 1/2 mile, to the Southeast corner of section 18, T37N, R5E; thence West, 2 miles, to the Southwest corner of section 13, T37N, R4E, and the true point of beginning

Flood Control Zone District
Acme/Van Zandt Sub-Zone

