

WHATCOM COUNTY COUNCIL AGENDA BILL

NO. 1996 - 291

CLEARANCES	Date	Date Received in Council Office	Agenda Date	Assigned To
Orig. Dept.:	7/24/96		8/6/96	Council Introduction
Division Head:			9/3/96	Hearing
Dept. Head:				
Prosecutor:				
/Budget:				
Executive:				

*SUBJECT:*

Resolution for a formation of a park and recreation district.

*ATTACHMENTS*

Resolution

*SUMMARY STATEMENT:*

Related County Cotract #:	Should the Clerk schedule a hearing? (Y/N) Y Requested Date: 9/3/96
---------------------------	---

Resolution ordering an election to determine the formation of a park and recreation district to be known as the Lynden Regional Park and Recreation District.

*RECOMMENDED MOTION (for final action):*

*COUNCIL ACTION TAKEN*

1996 - 291 8/6/96:

9/3/96: Hearing. Approved 6-0. Res. #96-050

*Related File Numbers:*

*Ordinance or Resolution Number (this item only):*

Res. 96-050

1 RESOLUTION NO. 96-050

2 ORDERING AN ELECTION TO DETERMINE THE FORMATION OF  
3 A PARK AND RECREATION DISTRICT TO BE KNOWN AS THE LYNDEN  
4 REGIONAL PARK AND RECREATION DISTRICT

5 WHEREAS, the Whatcom County Council received a petition to form a park and  
6 recreation district in Lynden, Washington; and

7 WHEREAS, said petition met the petition requirements as outlined in Chapter 36  
8 of the Revised Code of Washington; and

9 WHEREAS, on August 6, 1996 the County Council officially received into the  
10 record a petition and certificate of sufficiency from the County Auditor, and

11 WHEREAS, the Council also received a signed agreement from petitioners to pay  
12 for costs incurred by the County in publishing notice of the Council's public hearing; and

13 WHEREAS, the Council held a public hearing on the petition as required under  
14 RCW 36; and

15 WHEREAS, the Council's role in the petition process is to establish boundaries of  
16 the proposed regional park and recreation district, establish its name, and call for an  
17 election of the property owners residing within district boundaries to determine whether  
18 the district shall be formed;


1 NOW, THEREFORE, BE IT RESOLVED by the Whatcom County Council that  
2 this park and recreation district shall be known as the Lynden Regional Park and  
3 Recreation District; and


4 BE IT FURTHER RESOLVED that the boundaries of this proposed district shall  
5 be as set forth in Exhibit "A" to this resolution; and

6 BE IT FINALLY RESOLVED that the election date shall be November 5, 1996

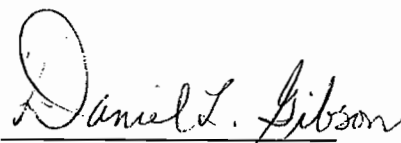
7 APPROVED this 3 day of Sept., 1996.

8 WHATCOM COUNTY COUNCIL  
9 ATTEST: WHATCOM COUNTY, WASHINGTON

10   
11 Dana Brown-Davis, Council Clerk

  
Alvin Starckenburg, Acting Chair

12 APPROVED as to form:

13   
14 Civil Deputy Pros. Atty.

15

1 EXHIBIT A

2 BOUNDARIES OF LYNDEN SCHOOL DISTRICT

3 Beginning at a point where the north and south center line of Sec. 31,  
4 Twp. 41. N., R. 2 E. Crosses the International Boundary Line and running east to  
5 the north and south center line of Sec. 36, Twp. 41 N., R. 3 E.; thence south  
6 along said center line of said Sec. 36, and the center line of Sec. 1 and Sec. 12,  
7 Twp. 40 N., R. 3 E. to the center of Sec. 12, Twp. 40 N., R. 3 E.; thence west to  
8 the west line of said Sec. 12; thence south to the center line of the main channel  
9 of the Nooksack River; thence northwesterly along said center line of said River  
10 to a point where said center line of said River crosses the north and south  
11 center line of Sec. 26, Twp. 40 N., R. 3 E.; thence along the center lines of Secs.  
12 26, and Sec. 35, 40 N., R. 3 E. And Sec. 2, 11, and 14, Twp. 39 N., R. 3 E. to the  
13 center of Sec. 14, Twp. 39 N., R.3 E.; thence west to the center of Sec. 15, Twp.  
14 39 N., R. 3 E.; thence north to the north line of Sec. 10, Twp. 39 N., R. 3 E.;  
15 thence west to the southwest corner of Sec. 5, Twp. 39 N., R. 3 E.; thence north  
16 to the southeast corner of the northeast quarter of Sec. 6, Twp. 39 N., R. 3 E.;  
17 thence west to the west line of said Sec. 6; thence north along the Twp. Line  
18 between R. 2 E. And R. 3 E. to a point where the west line of Sec. 31, Twp. 40 N.,  
19 R. 3 E. crosses the center line of the main channel of the Nooksack River;  
20 thence southwesterly, southerly and westerly along the center line of the main  
21 channel of the Nooksack River to a point where said center line of said River  
22 crosses the north and south center line of Sec. 34, Twp. 40 N., R. 2 E.; thence  
23 north to the center of said Sec. 34; thence west to the southwest corner of the  
24 southeast quarter of the northeast quarter of Sec. 32, Twp. 40 N., R. 2 E.;  
25 thence north to southeast corner of the southwest quarter of the northeast  
26 quarter of Sec. 20, Twp. 40 N., R. 2 E.; thence west to the center of Sec. 20,  
27 Twp. 40 N., R. 2 E.; thence north to the southeast corner of the northeast  
28 quarter of the northwest quarter of Sec. 8, Twp. 40 N., R. 2 E.; thence west to  
29 the west line of said Sec. 8; thence north to the southeast corner of the  
30 northeast quarter of the southeast quarter of Sec. 6, Twp. 40 N., R. 2 E.; thence  
31 west to the north and south center line of said Sec. 6; thence north along the  
32 center line of Sec. 6, Twp. 40 N., R. 2 E. and Sec. 31, Twp. 41 N., R. 2 E. to the  
33 point of Beginning. Lynden District is 68 square miles in extent.