

CLEARANCES	Initial	Date	Date Received in Council Office:	Agenda date	Assigned to:
Originator: Council Clerk		6/16		7/13/93	Council/Intro
Division Head:				7/27/93	Finance/Council
Dept. Head:					
Prosecutor:	DG	6/22			
Purchasing/Budget:					
Executive:					

SUBJECT:

Ordinance amending certain sections of the Whatcom County Code to correct scrivener's errors and/or unclear text amendments

ATTACHMENTS:

Ordinance
Various correspondence, on file

SUMMARY STATEMENT:

Please complete sections of box as appropriate & explain the item below.

Related County contract #:	Should Clerk schedule a hearing? NO /xx/ YES / / Requested date:
Amount budgeted for this item/project: \$	Is it (or will it be) within budget? YES / / NO / / (Please explain below)
Budget line item number(s):	

In the course of re-publishing the Whatcom County Code, Code Publishing Company of Seattle encountered the apparent scrivener's errors. Civil Deputy Prosecutor Dan Gibson recommended that some of the corrections be accomplished by ordinance and formal Code amendment. It is important that the Council consider adoption of the ordinance as soon as possible.

ORIGINATOR'S RECOMMENDED ACTION:

The Clerk recommends adoption of the ordinance by July 27, 1993.

COMMITTEE ACTION TAKEN:

COUNCIL ACTION TAKEN:

7/27/93: Council adopted the ordinance. 6-0

Related File Numbers:

Ordinance or Resolution Number (this item only): Ord 93-047

AB93-246

PROPOSED BY: Clerk of the Council

INTRODUCTION DATE: 7/13/93

ORDINANCE NO. 93-047

AMENDING CERTAIN SECTIONS OF THE WHATCOM COUNTY CODE TO CORRECT SCRIVENER'S ERRORS AND/OR UNCLEAR TEXT AMENDMENTS

WHEREAS, Code Publishing Company has encountered some apparent scrivener's errors or unclear text amendments in the course of re-publishing and updating the Whatcom County Code; and


WHEREAS, Dan Gibson, Civil Deputy Prosecutor, recommends that some of these corrections and changes require amendments to the existing Code and therefore they should be enacted by ordinance;

NOW, THEREFORE, BE IT ORDAINED by the Whatcom County Council that the Whatcom County Code shall be amended as indicated in Exhibit A to this ordinance.


ADOPTED this 27th day of July, 1993.

ATTEST:

WHATCOM COUNTY COUNCIL
WHATCOM COUNTY, WASHINGTON




Ramona Reeves, Council Clerk



Marge Laidlaw, Chair - acting
Ken Henderson

APPROVED as to form:

Approved Denied



Civil Deputy Prosecutor

Shirley Van Zanten, Executive
Date: _____

TITLE 10 - VEHICLES AND TRAFFIC

Note: Ordinance 92-82 determined that the establishment of a speed limit and school zone in Point Roberts should be codified under sections 10.04.070 and 10.04.080, when in reality the text needed to be codified under 10.04.020 and 10.04.095.

10.04.020 Twenty-five miles per hour. The speed limit shall be twenty-five miles per hour on the following roads and streets and in all school zones as defined in Section 10.04.095: ...

10.04.030 Twenty-five miles per hour. The speed limit shall be twenty-five miles per hour on the following roads and streets:

...
POINT ROBERTS ROADS. All roadways on Point Roberts except those described in Section 10.04.040 and 10.04.095.

...
10.04.095 School zones. A. School zones and speed limits shall be set and posted as "20 miles per hour, when children are present," in the following locations:

...
Blaine School District Gulf Road from 1400 feet west of Tyee Drive to 700 feet east of Marine Drive, Section 3 and 4, Township 40 North, Range 3 West, W.M.

Note: The required word change required in 10.20.010 appears to be the result of a scrivener's error.

10.28.010 Use prohibited. The use and operation of motorized vehicles on property owned or administered by the Whatcom County park department and set forth as follows is prohibited:

A. Pine and Cedar Lakes Trail. The trail, trail head and adjacent properties known as the Pine and Cedar Lakes Trail, described as follows: Trail starts approximately two and one-half miles east of the North Samish from I-5 on North Samish Road. The property in question more exactly being within the following sections of Township 37 North, Range 3 East, W.M.:

1. Section 17: The SE 1/2, SE 1/4, SW 1/4; and the SW 1/2, SW 1/4, SW 1/4; and

- 1 2. Section 20; and
2 3. Section 21: The SW 1/4, SW 1/4; ~~continuing~~ ~~containing~~ 140.0 acres.
3
4
5
6

7 **TITLE 15 - BUILDING AND CONSTRUCTION**
8

9 *Note: It appears that Ordinance 92-57 contained a scrivener's error which resulted in the*
10 *need for this change to Section 15.04.160.*
11

12 15.04.160 Subsection 3207 (e) amended -- Drainage. Subsection 3207(e) of the
13 Uniform Building Code, 1991 Edition, is hereby amended to read as follows:
14

15 (e) Drainage Prohibited Over Public or Private Property. Roof and
16 surface drainage water from a building or structure shall not be permitted
17 to flow over public property nor shall roof drainage be permitted to ~~flow~~
18 ~~flow~~ over adjoining property without the consent of the adjoining property
19 owner. All drainage shall be disposed of in a manner consistent with
20 County regulations.
21
22
23

24 *Note: The change to 15.08.090 is recommended due to an apparent scrivener's error.*
25

26 15.08.090 Section 204 amended -- Violations and penalties. Section 204 of the
27 Uniform Mechanical Code, 1991 Edition, is hereby amended to read as follows:
28

29 Any person, firm or corporation violating any provision of this Chapter or of the
30 Codes adopted by reference by this Chapter, shall be deemed guilty of a civil ~~defense~~
31 ~~infraction~~ and each day during which such violation is continued or committed shall
32 constitute a separate ~~offense~~ ~~infraction~~, and shall be fined not more than one thousand
33 dollars (\$1,000.00) for each offense.
34
35

...
