

CLEARANCES	Initial	Date	Date Received in Council Office:	Agenda date	Assigned to:
Originator: Public Works - Engineering		5/20/92		DATE to be on agenda-	Committee/Council assignment-
Division Head:				6/23/92	Council/Intro
Dept. Head: <i>Paul Schuck</i>	<i>MS</i>	6/7/92		7/7/92	Council/Hearing
Prosecutor:	<i>RW</i>	5/2/92			
Purchasing/Budget:					
Executive:	<i>D</i>	6/11/92			

SUBJECT: Stop signs on various County roads

RECEIVED

JUN 17 1992

WHATCOM COUNTY COUNCIL

ATTACHMENTS:

- Ordinance
- Vicinity map
- Cover letter

SUMMARY STATEMENT:

Related County contract #:	Should Clerk schedule a hearing? PLEASE fill in Y/N, date-- NO / <input type="checkbox"/> YES / <input checked="" type="checkbox"/> Requested date:
Amount budgeted for this item/project:	Is it (or will it be) within budget? YES / / NO / / (Please explain below)
Budget line item number(s): First line item #	Second line item #--

Summary~

The County Council is authorized to establish stop signs on various County roads. Engineering determined that the various grade crossings warrant stop control due to limited sight triangle.

ORIGINATOR'S RECOMMENDED ACTION:

Recommend approval

COMMITTEE ACTION TAKEN:

COUNCIL ACTION TAKEN:

6/23/92: Introduced
7/7/92: Council adopted the ordinance
7-0.

Related File Numbers:

Ordinance or Resolution Number (this item only):

- 52 9) Install a stop sign eastbound and westbound on C Road at Burlington
 53 Northern railroad crossing; Section 5, Township 39 North, Range 4 East, W.M.
 54
 55 10) Install a stop sign eastbound and westbound on Hampton Road at
 56 Burlington Northern railroad crossing; Section 19, Township 40 North, Range
 57 4 East, W.M.
 58
 59 11) Install a stop sign northbound and southbound on Barbo Road at
 60 Burlington Northern railroad crossing; Section 34, Township 41 North, Range
 61 4 East, W.M.
 62
 63 12) Install a stop sign northbound and southbound on Trap Line Road at
 64 Burlington Northern railroad crossing; Section 19, Township 40 North, Range
 65 4 East, W.M.
 66
 67 13) Install a stop sign northbound and southbound on Northwood Road at
 68 Burlington Northern railroad crossing; Section 14, Township 40 North, Range
 69 3 East, W.M.
 70
 71 14) Install a stop sign eastbound and westbound on Bowen Road at Burlington
 72 Northern railroad crossing; Section 3, Township 40 North, Range 4 East,
 73 W.M.
 74
 75 15) Install a stop sign eastbound and westbound on Nelson Road at Burlington
 76 Northern railroad crossing; Section 20, Township 38 North, Range 5 East,
 77 W.M.
 78

79 BE IT FURTHER ORDAINED that the County Engineer is hereby directed
 80 to post the appropriate signs and that the Whatcom County Sheriff and the
 81 Washington State Patrol be notified by a copy of this ordinance.
 82


83 Provisions of this ordinance are hereby added to Whatcom County Code
 84 Section 10.16.
 85

86 ADOPTED this 7th day of July, 1992.
 87
 88

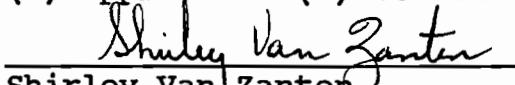
89 WHATCOM COUNTY COUNCIL
 90 WHATCOM COUNTY, WASHINGTON

91 
 92
 93 Dan Warner, Chairman
 94


95 ATTEST:

96 
 97
 98 Ramona Reeves, Council Clerk
 99

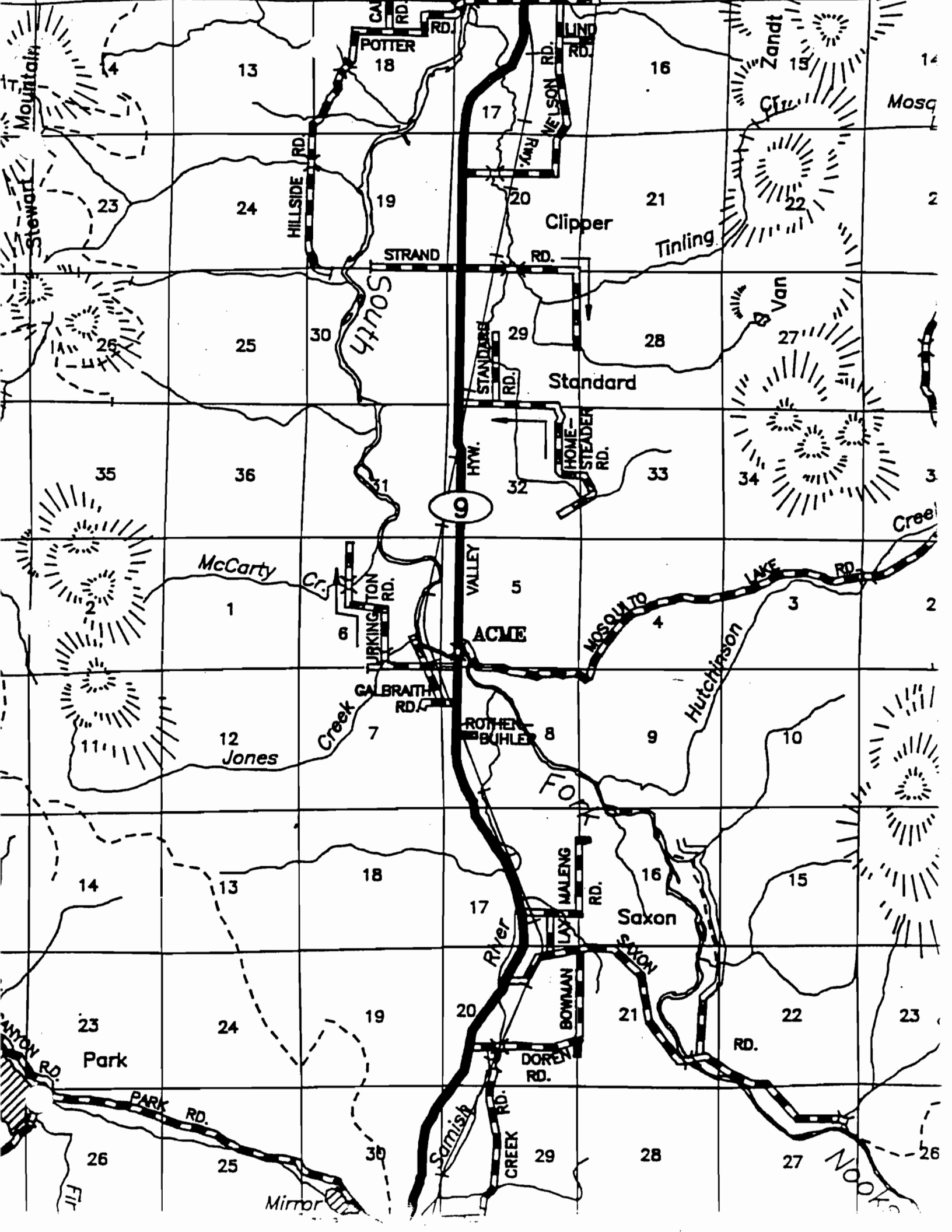
100 (X) Approved () Vetoed

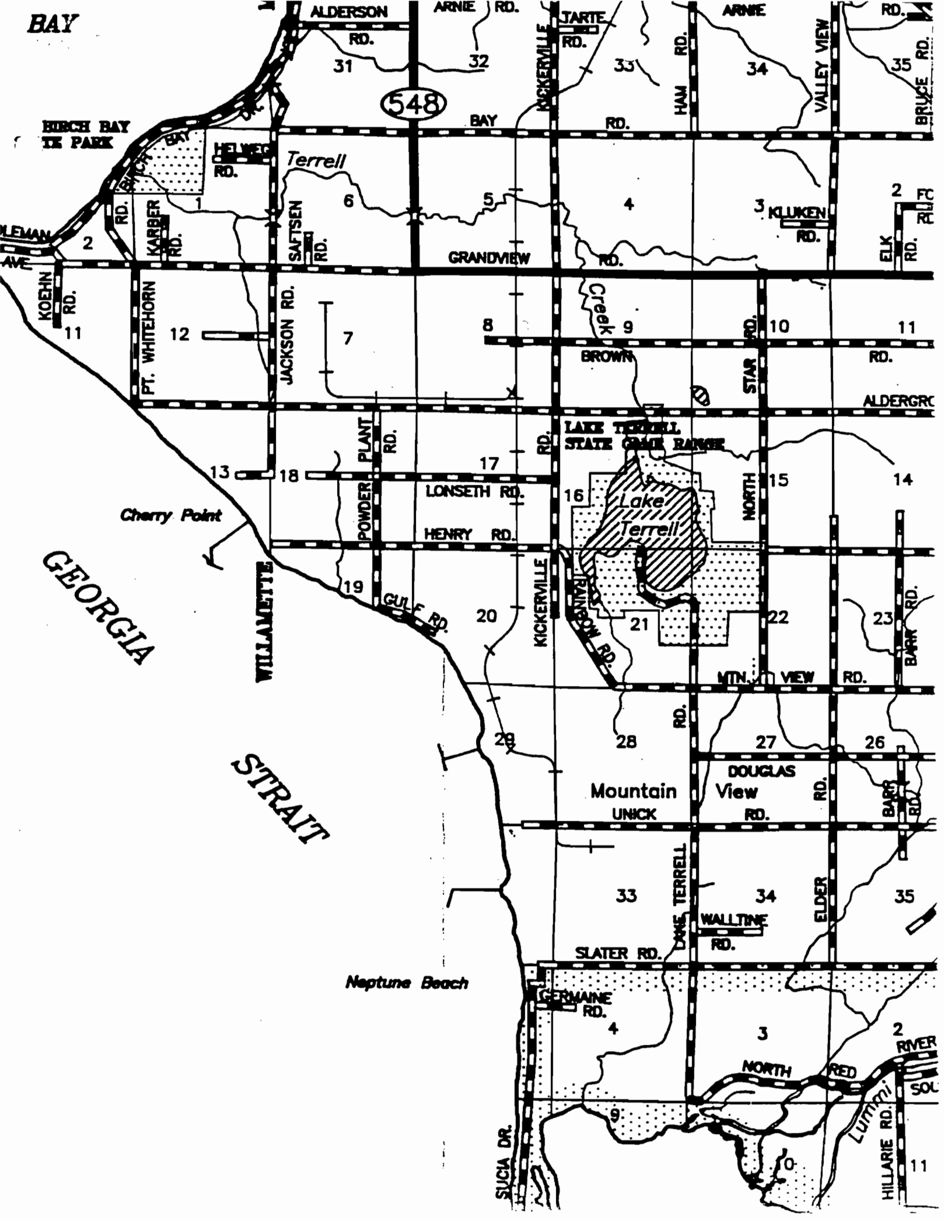
101 
 102 Shirley Van Zanten
 103 County Executive

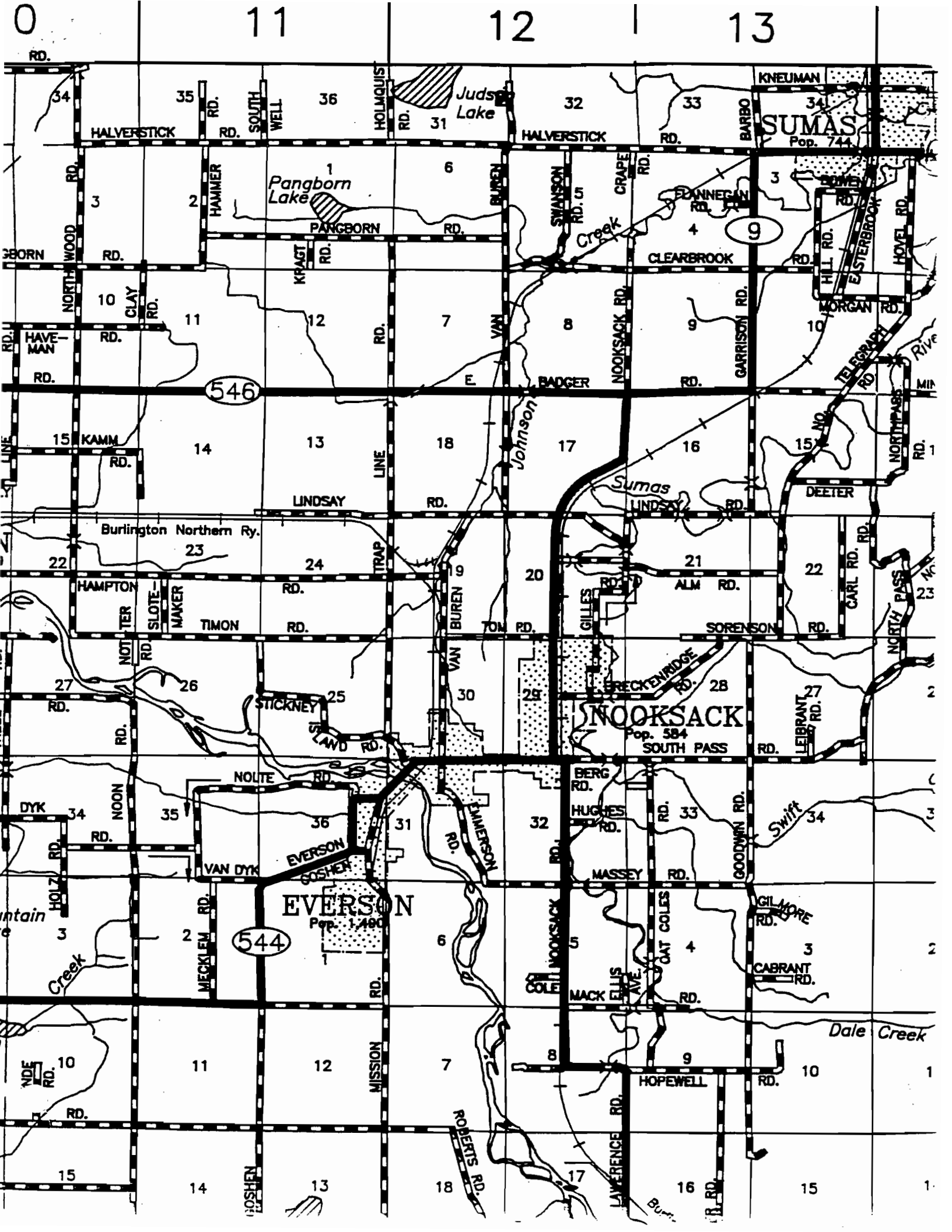
104 APPROVED AS TO FORM:

105 
 Randall J. Watts, Chief Deputy
 Prosecuting Attorney

July 8, 1992







0 11 12 13

SUMAS
Pop. 744

Pangborn Lake

Judo Lake

546

544

NOOKSACK
Pop. 584

EVERSON
Pop. 1,400

Dale Creek

Swift

Johnson

Sumas Lindsay

Burlington Northern Ry.

Berg Rd.

Hughes Rd.

Massey Rd.

Mack Ellis Ave.

Hopewell Rd.

Roberts Rd.

Mission Rd.

Goshen Rd.

Lawrence Rd.

Gilmore Rd.

Cabrant Rd.

Goodwin Rd.

Oat Coles Rd.

Coles Rd.

Coles Rd.

Nooksack Rd.

Berg Rd.

Gilles Rd.

Tom Rd.

Buren Rd.

Van Buren Rd.

Van Buren Rd.

Van Buren Rd.

Van Buren Rd.

Van Buren Rd.

Van Buren Rd.

Trap Rd.

Line Rd.

Line Rd.

Line Rd.

Line Rd.

Line Rd.

Line Rd.

Timon Rd.

Timon Rd.

Timon Rd.

Timon Rd.

Timon Rd.

Timon Rd.

Timon Rd.

Notter Rd.

Notter Rd.

Notter Rd.

Notter Rd.

Notter Rd.

Notter Rd.

Notter Rd.

Hampton Rd.

Hampton Rd.

Hampton Rd.

Hampton Rd.

Hampton Rd.

Hampton Rd.

Hampton Rd.

Dyk Rd.

Dyk Rd.

Dyk Rd.

Dyk Rd.

Dyk Rd.

Dyk Rd.

Dyk Rd.

Mountain Rd.

Mountain Rd.

Mountain Rd.

Mountain Rd.

Mountain Rd.

Mountain Rd.

Mountain Rd.

Leibrant Rd.

Leibrant Rd.

Leibrant Rd.

Leibrant Rd.

Leibrant Rd.

Leibrant Rd.

Leibrant Rd.

Carl Rd.

Carl Rd.

Carl Rd.

Carl Rd.

Carl Rd.

Carl Rd.

Carl Rd.

Deeter Rd.

Deeter Rd.

Deeter Rd.

Deeter Rd.

Deeter Rd.

Deeter Rd.

Deeter Rd.

Alm Rd.

Alm Rd.

Alm Rd.

Alm Rd.

Alm Rd.

Alm Rd.

Alm Rd.

Sorenson Rd.

Sorenson Rd.

Sorenson Rd.

Sorenson Rd.

Sorenson Rd.

Sorenson Rd.

Sorenson Rd.

Breckenridge Rd.

Breckenridge Rd.

Breckenridge Rd.

Breckenridge Rd.

Breckenridge Rd.

Breckenridge Rd.

Breckenridge Rd.

Gilles Rd.

Gilles Rd.

Gilles Rd.

Gilles Rd.

Gilles Rd.

Gilles Rd.

Gilles Rd.

Tom Rd.

Tom Rd.

Tom Rd.

Tom Rd.

Tom Rd.

Tom Rd.

Tom Rd.

Van Buren Rd.

Van Buren Rd.

Van Buren Rd.

Van Buren Rd.

Van Buren Rd.

Van Buren Rd.

Van Buren Rd.

Van Buren Rd.

Van Buren Rd.

Van Buren Rd.

Van Buren Rd.

Van Buren Rd.

Van Buren Rd.

Van Buren Rd.

Stickney Rd.

Stickney Rd.

Stickney Rd.

Stickney Rd.

Stickney Rd.

Stickney Rd.

Stickney Rd.

Nolte Rd.

Nolte Rd.

Nolte Rd.

Nolte Rd.

Nolte Rd.

Nolte Rd.

Nolte Rd.

Stickney Rd.

Stickney Rd.

Stickney Rd.

Stickney Rd.

Stickney Rd.

Stickney Rd.

Stickney Rd.

Everson Rd.

Everson Rd.

Everson Rd.

Everson Rd.

Everson Rd.

Everson Rd.

Everson Rd.

Everson Rd.

Everson Rd.

Everson Rd.

Everson Rd.

Everson Rd.

Everson Rd.

Everson Rd.

Everson Rd.

Everson Rd.

Everson Rd.

Everson Rd.

Everson Rd.

Everson Rd.

Everson Rd.

Everson Rd.

Everson Rd.

Everson Rd.

Everson Rd.

Everson Rd.

Everson Rd.

Everson Rd.

Everson Rd.

Everson Rd.

Everson Rd.

Everson Rd.

Everson Rd.

Everson Rd.

Everson Rd.

North Pass Rd.

North Pass Rd.

North Pass Rd.

North Pass Rd.

North Pass Rd.

North Pass Rd.

North Pass Rd.

North Pass Rd.

North Pass Rd.

North Pass Rd.

North Pass Rd.

North Pass Rd.

North Pass Rd.

North Pass Rd.

North Pass Rd.

North Pass Rd.

North Pass Rd.

North Pass Rd.

North Pass Rd.

North Pass Rd.

North Pass Rd.

North Pass Rd.

North Pass Rd.

North Pass Rd.

North Pass Rd.

North Pass Rd.

North Pass Rd.

North Pass Rd.

North Pass Rd.

North Pass Rd.

North Pass Rd.

North Pass Rd.

North Pass Rd.

North Pass Rd.

North Pass Rd.

North Pass Rd.

North Pass Rd.

North Pass Rd.

North Pass Rd.

North Pass Rd.

North Pass Rd.

North Pass Rd.

North Pass Rd.

North Pass Rd.

North Pass Rd.

North Pass Rd.

North Pass Rd.

North Pass Rd.

North Pass Rd.

North Pass Rd.

North Pass Rd.

North Pass Rd.

North Pass Rd.

North Pass Rd.

North Pass Rd.

North Pass Rd.

North Pass Rd.

North Pass Rd.

North Pass Rd.

North Pass Rd.

North Pass Rd.

North Pass Rd.

North Pass Rd.

North Pass Rd.

North Pass Rd.

North Pass Rd.

North Pass Rd.

North Pass Rd.

North Pass Rd.

North Pass Rd.

North Pass Rd.

North Pass Rd.

North Pass Rd.

North Pass Rd.

North Pass Rd.

North Pass Rd.

North Pass Rd.

North Pass Rd.

North Pass Rd.

North Pass Rd.

North Pass Rd.

North Pass Rd.

North Pass Rd.

North Pass Rd.

North Pass Rd.

North Pass Rd.

North Pass Rd.

North Pass Rd.

North Pass Rd.

North Pass Rd.

North Pass Rd.

North Pass Rd.

North Pass Rd.

North Pass Rd.

North Pass Rd.

North Pass Rd.

North Pass Rd.

North Pass Rd.

North Pass Rd.

North Pass Rd.

North Pass Rd.

North Pass Rd.

North Pass Rd.

North Pass Rd.

North Pass Rd.

North Pass Rd.

North Pass Rd.

North Pass Rd.

North Pass Rd.

North Pass Rd.

North Pass Rd.

North Pass Rd.

North Pass Rd.

North Pass Rd.

North Pass Rd.

North Pass Rd.

North Pass Rd.

North Pass Rd.

North Pass Rd.

North Pass Rd.

North Pass Rd.

North Pass Rd.

North Pass Rd.

North Pass Rd.

North Pass Rd.

North Pass Rd.

North Pass Rd.

North Pass Rd.

North Pass Rd.