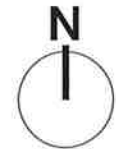
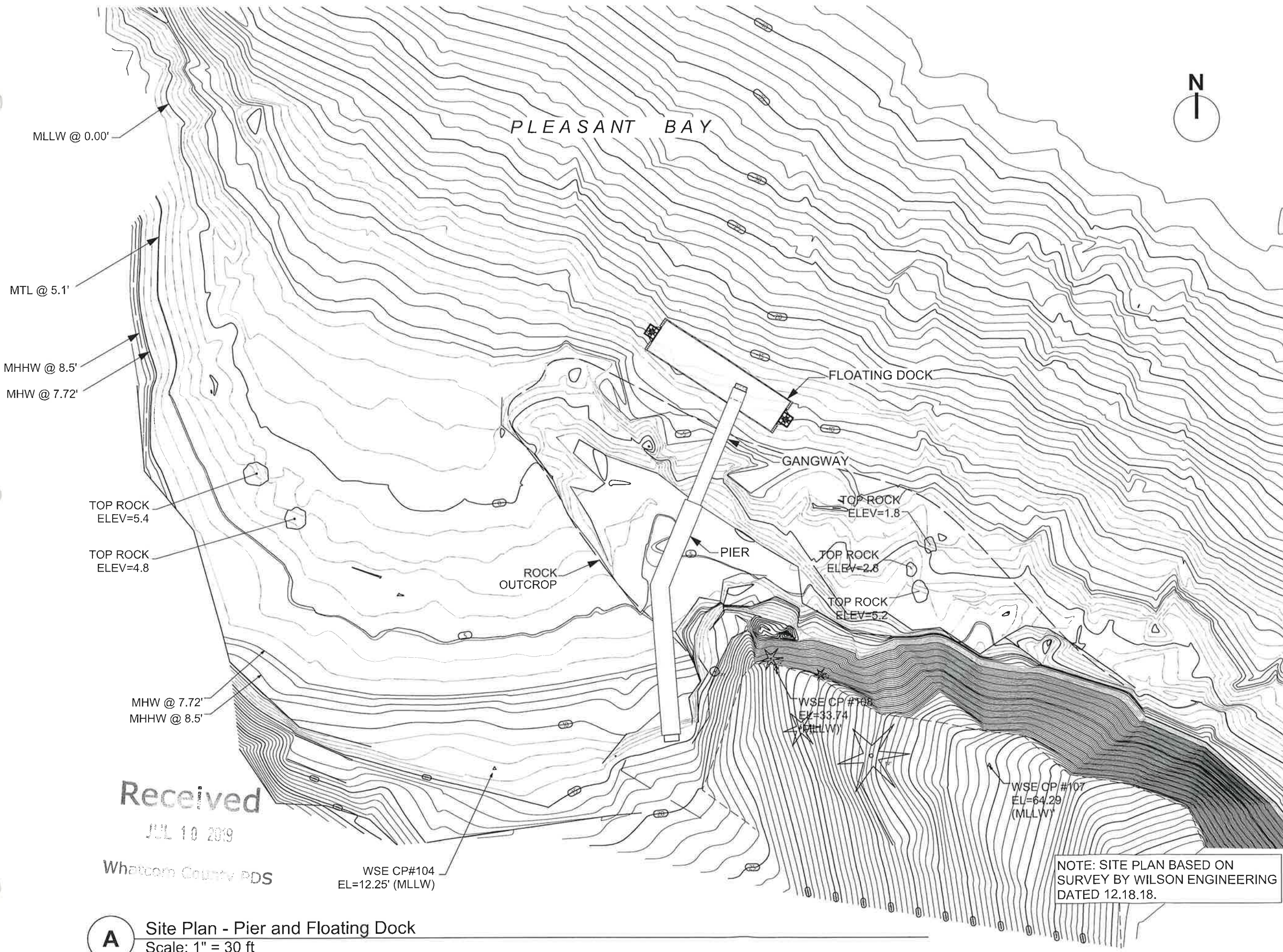




PO Box 5665  
 Bellingham, WA 98227  
 360.510.7946



PLEASANT BAY



Project Name:	Governors Point	
Project Location:	Pleasant Bay Bellingham, WA	
Drawing Title:	Site Plan	
No.	Issue/ Revision	Date
		5.20.19
<b>Preliminary</b>		
Job No:	21810.06	
Sheet:	1 of 3	

NOTE: SITE PLAN BASED ON SURVEY BY WILSON ENGINEERING DATED 12.18.18.

Received  
 JUL 10 2019

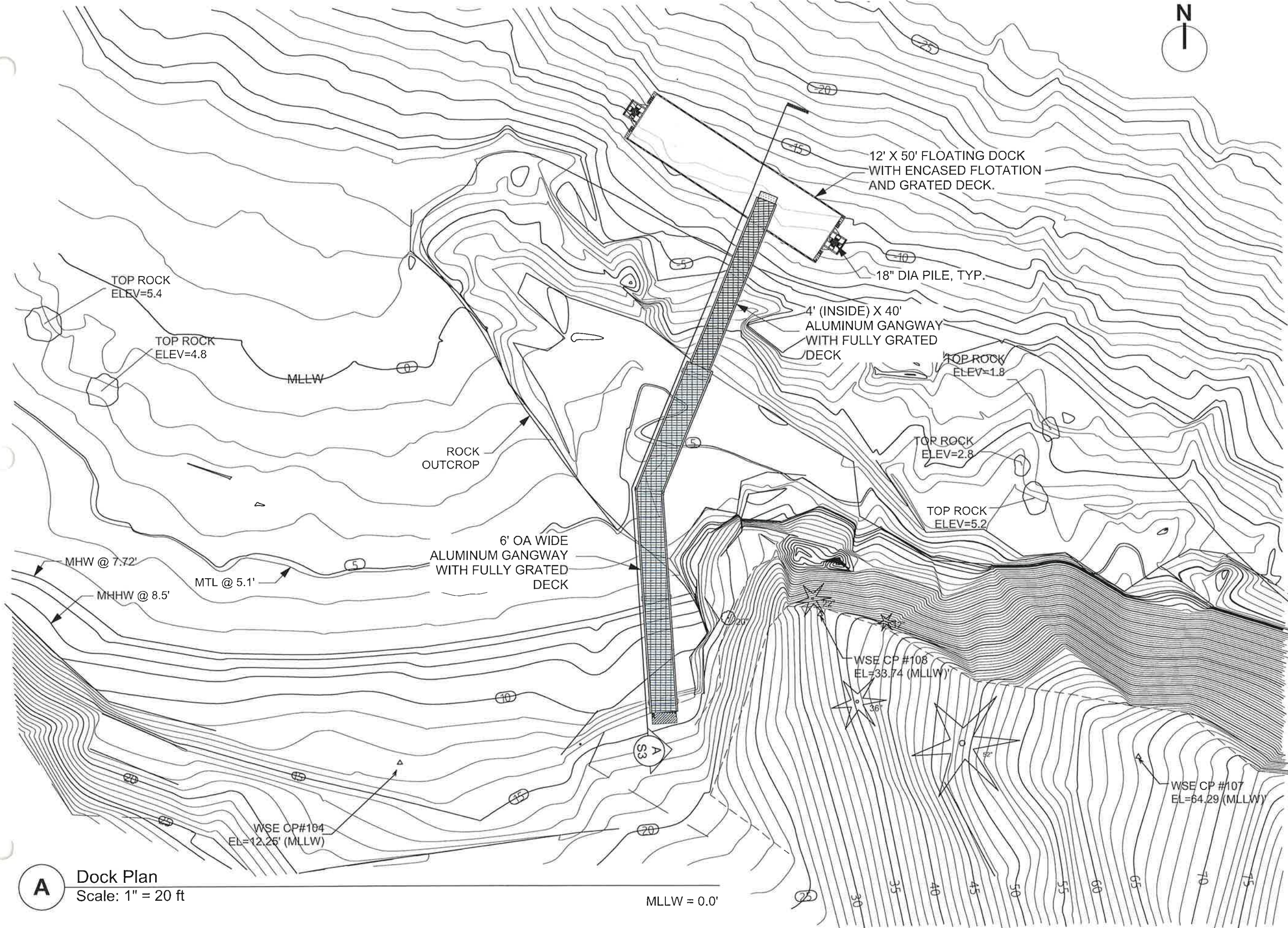
Whatcom County PDS

WSE CP#104  
 EL=12.25' (MLLW)

**A** Site Plan - Pier and Floating Dock  
 Scale: 1" = 30 ft



PO Box 5665  
 Bellingham, WA 98227  
 360.510.7946

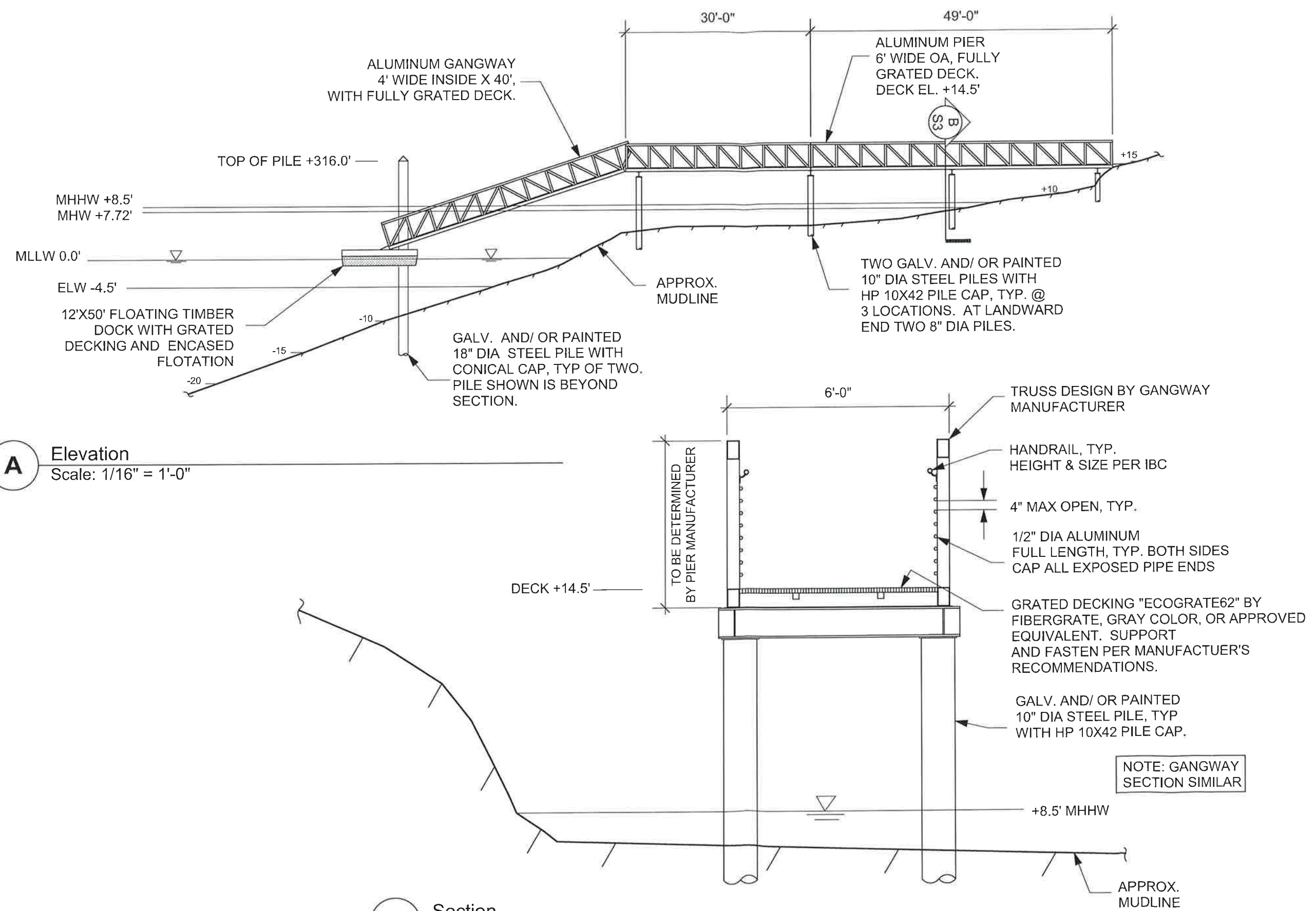


**A** Dock Plan  
 Scale: 1" = 20 ft

Project Name:	Governors Point	
Project Location:	Pleasant Bay Bellingham, WA	
Drawing Title:	Dock Plan	
No.	Issue/ Revision	Date
		5.20.19
<b>Preliminary</b>		
Job No:	21810.06	
Sheet:	2 of 3	



PO Box 5665  
 Bellingham, WA 98227  
 360.510.7946



**A** Elevation  
 Scale: 1/16" = 1'-0"

**B** Section  
 Scale: 3/8" = 1'-0"

Project Name:	Governors Point	
	Pleasant Bay Bellingham, WA	
Project Location:	Elevation & Section	
	Drawing Title:	
No.	Issue/ Revision	Date
		5.20.19
Preliminary		
Job No:	21810.06	
Sheet:	3 of 3	

